

Map ID	Details	Quadrant Reference (Compass Direction)	Estimated Distance From Site	Contact	NGR
24	<p><b>Discharge Consents</b></p> <p>Operator: Unknown, Property Type: Undefined Or Other Location: Port Of Tyne - Albert Edward Dock E, North Shields Authority: Environment Agency, North East Region Catchment Area: Not Supplied Reference: 235/X/0306 Permit Version: 1 Effective Date: 24th July 1987 Issued Date: 24th July 1987 Revocation Date: 3rd May 1991 Discharge Type: Unspecified Discharge: Saline Estuary Environment: Receiving Water: Tyne Estuary <b>Status: Authorisation revoked</b> Positional Accuracy: Located by supplier to within 10m</p>	A18NW (NW)	735	2	435280 566950
25	<p><b>Discharge Consents</b></p> <p>Operator: Unknown, Property Type: Undefined Or Other Location: Port Of Tyne - Albert Edward Dock E, North Shields Authority: Environment Agency, North East Region Catchment Area: Not Supplied Reference: 235/X/0304 Permit Version: 1 Effective Date: 24th July 1987 Issued Date: 24th July 1987 Revocation Date: 3rd May 1991 Discharge Type: Unspecified Discharge: Saline Estuary Environment: Receiving Water: Tyne Estuary <b>Status: Authorisation revoked</b> Positional Accuracy: Located by supplier to within 10m</p>	A18NW (N)	783	2	435400 567040
26	<p><b>Discharge Consents</b></p> <p>Operator: Northumbrian Water Limited Property Type: PUMPING STATION ON SEWERAGE NETWORK (WATER COMPANY) Location: Ballast Hill Ps, Royal Quays, Alber, North Shields, Tyne And Wear Authority: Environment Agency, North East Region Catchment Area: Tyne (Lower)/Team/Don Reference: 235/1121 Permit Version: 1 Effective Date: 7th February 1992 Issued Date: 7th February 1992 Revocation Date: Not Supplied Discharge Type: Sewage Discharges - Pumping Station - Water Company Discharge: Saline Estuary Environment: Receiving Water: Tyne Estuary <b>Status: New Consent, by Application (Water Resources Act 1991, Section 88)</b> Positional Accuracy: Located by supplier to within 100m</p>	A18NW (N)	795	2	435320 567030
27	<p><b>Discharge Consents</b></p> <p>Operator: Port Of Tyne Authority Property Type: Undefined Or Other Location: Outfall No 10, Albert Edward Dock, North Shields Authority: Environment Agency, North East Region Catchment Area: Tyne (Lower)/Team/Don Reference: 235/1075 Permit Version: 1 Effective Date: 21st May 1991 Issued Date: 21st May 1991 Revocation Date: 11th September 2001 Discharge Type: Sewage Discharges - Final/Treated Effluent - Not Water Company Discharge: Saline Estuary Environment: Receiving Water: Tyne (Tidal) <b>Status: Authorisation revoked</b> Positional Accuracy: Located by supplier to within 100m</p>	A17NE (NW)	802	2	435250 567010

Map ID	Details	Quadrant Reference (Compass Direction)	Estimated Distance From Site	Contact	NGR
27	<p><b>Discharge Consents</b></p> <p>Operator: Unknown,  Property Type: Undefined Or Other  Location: Outfall No 10, Albert Edward Dock, North Shields  Authority: Environment Agency, North East Region  Catchment Area: Not Supplied  Reference: 235/X/0305  Permit Version: 1  Effective Date: 24th July 1987  Issued Date: 24th July 1987  Revocation Date: 21st May 1991  Discharge Type: Unspecified  Discharge: Saline Estuary  Environment:  Receiving Water: Tyne Estuary  <b>Status: Authorisation revoked</b>  Positional Accuracy: Located by supplier to within 10m</p>	A17NE (NW)	802	2	435250 567010
28	<p><b>Discharge Consents</b></p> <p>Operator: Northumbrian Water Limited  Property Type: STORM TANK/CSO ON SEWERAGE NETWORK (WATER COMPANY)  Location: Cso At Manhole 49 Howden Road, Opposite 5 Hackworth Way, North Shields,  Tyne &amp; Wear, Ne29 6xs  Authority: Environment Agency, North East Region  Catchment Area: Not Supplied  Reference: 235/1489  Permit Version: 3  Effective Date: 11th July 2018  Issued Date: 11th July 2018  Revocation Date: Not Supplied  Discharge Type: Sewage Discharges - Stw Storm Overflow/Storm Tank - Water Company  Discharge: Saline Estuary  Environment:  Receiving Water: Tyne Estuary  <b>Status: Varied under EPR 2010</b>  Positional Accuracy: Located by supplier to within 10m</p>	A17SE (NW)	839	2	434962 566848
28	<p><b>Discharge Consents</b></p> <p>Operator: Northumbrian Water Limited  Property Type: STORM TANK/CSO ON SEWERAGE NETWORK (WATER COMPANY)  Location: Cso At Manhole 49 Howden Road, Opposite 5 Hackworth Way, North Shields,  Tyne &amp; Wear, Ne29 6xs  Authority: Environment Agency, North East Region  Catchment Area: Not Supplied  Reference: 235/1489  Permit Version: 2  Effective Date: 31st July 2009  Issued Date: 31st July 2009  Revocation Date: 10th July 2018  Discharge Type: Sewage Discharges - Stw Storm Overflow/Storm Tank - Water Company  Discharge: Saline Estuary  Environment:  Receiving Water: Tyne Estuary  <b>Status: Modified (Water Resources Act 1991, Schedule 10 as amended by Environment Act 1995)</b>  Positional Accuracy: Located by supplier to within 10m</p>	A17SE (NW)	839	2	434962 566848
28	<p><b>Discharge Consents</b></p> <p>Operator: Northumbrian Water Limited  Property Type: STORM TANK/CSO ON SEWERAGE NETWORK (WATER COMPANY)  Location: Cso At Manhole 49 Howden Road, Opposite 5 Hackworth Way, North Shields,  Tyne &amp; Wear, Ne29 6xs  Authority: Environment Agency, North East Region  Catchment Area: Tyne (Lower)/Team/Don  Reference: 235/1489  Permit Version: 1  Effective Date: 5th September 1994  Issued Date: 5th September 1994  Revocation Date: 30th July 2009  Discharge Type: Sewage Discharges - Stw Storm Overflow/Storm Tank - Water Company  Discharge: Saline Estuary  Environment:  Receiving Water: Tyne Estuary  <b>Status: New Consent, by Application (Water Resources Act 1991, Section 88)</b>  Positional Accuracy: Located by supplier to within 10m</p>	A17SE (NW)	842	2	434960 566850

Map ID	Details	Quadrant Reference (Compass Direction)	Estimated Distance From Site	Contact	NGR
28	<p><b>Discharge Consents</b></p> <p>Operator: Port Of Tyne Authority  Property Type: Undefined Or Other  Location: Outfall No 5, Albert Edward Dock, North Shields, Tyne And Wear  Authority: Environment Agency, North East Region  Catchment Area: Tyne (Lower)/Team/Don  Reference: 235/1089  Permit Version: 1  Effective Date: 4th June 1991  Issued Date: 4th June 1991  Revocation Date: 11th September 2001  Discharge Type: Sewage Discharges - Final/Treated Effluent - Not Water Company  Discharge: Saline Estuary  Environment:  Receiving Water: Tyne (Tidal)  <b>Status: Authorisation revoked</b>  Positional Accuracy: Located by supplier to within 100m</p>	A17SE (NW)	856	2	434960 566870
28	<p><b>Discharge Consents</b></p> <p>Operator: Unknown,  Property Type: Undefined Or Other  Location: Outfall No 5, Albert Edward Dock, North Shields, Tyne And Wear  Authority: Environment Agency, North East Region  Catchment Area: Not Supplied  Reference: 235/X/0300  Permit Version: 1  Effective Date: 24th July 1987  Issued Date: 24th July 1987  Revocation Date: 4th June 1991  Discharge Type: Unspecified  Discharge: Saline Estuary  Environment:  Receiving Water: Tyne Estuary  <b>Status: Authorisation revoked</b>  Positional Accuracy: Located by supplier to within 10m</p>	A17SE (NW)	856	2	434960 566870
28	<p><b>Discharge Consents</b></p> <p>Operator: Port Of Tyne Authority  Property Type: WWTW (NOT WATER CO) (NOT STP AT A PRIVATE PREMISES)  Location: Outfall No 6, Albert Edward Dock, North Shields, Tyne And Wear  Authority: Environment Agency, North East Region  Catchment Area: Tyne (Lower)/Team/Don  Reference: 235/1090  Permit Version: 1  Effective Date: 4th June 1991  Issued Date: 4th June 1991  Revocation Date: 11th September 2001  Discharge Type: Sewage Discharges - Final/Treated Effluent - Not Water Company  Discharge: Saline Estuary  Environment:  Receiving Water: Tyne (Tidal)  <b>Status: Authorisation revoked</b>  Positional Accuracy: Located by supplier to within 100m</p>	A17SE (NW)	863	2	434970 566890
28	<p><b>Discharge Consents</b></p> <p>Operator: Port Of Tyne Authority  Property Type: WWTW (NOT WATER CO) (NOT STP AT A PRIVATE PREMISES)  Location: Outfall No.7, Albert Edward Dock, North Shields, Tyne And Wear  Authority: Environment Agency, North East Region  Catchment Area: Tyne (Lower)/Team/Don  Reference: 235/1091  Permit Version: 1  Effective Date: 4th June 1991  Issued Date: 4th June 1991  Revocation Date: 11th September 2001  Discharge Type: Sewage Discharges - Final/Treated Effluent - Not Water Company  Discharge: Saline Estuary  Environment:  Receiving Water: Tyne (Tidal)  <b>Status: Authorisation revoked</b>  Positional Accuracy: Located by supplier to within 10m</p>	A17SE (NW)	863	2	434970 566890

Map ID	Details	Quadrant Reference (Compass Direction)	Estimated Distance From Site	Contact	NGR
28	<p><b>Discharge Consents</b></p> <p>Operator: Unknown,                      Property Type: WWTW (NOT WATER CO) (NOT STP AT A PRIVATE PREMISES)                      Location: Outfall No 6, Albert Edward Dock, North Shields, Tyne And Wear                      Authority: Environment Agency, North East Region                      Catchment Area: Not Supplied                      Reference: 235/X/0301                      Permit Version: 1                      Effective Date: 24th July 1987                      Issued Date: 24th July 1987                      Revocation Date: 4th June 1991                      Discharge Type: Unspecified                      Discharge: Saline Estuary                      Environment:                      Receiving Water: Tyne Estuary  <b>Status: Authorisation revoked</b>                      Positional Accuracy: Located by supplier to within 10m</p>	A17SE (NW)	863	2	434970 566890
28	<p><b>Discharge Consents</b></p> <p>Operator: Unknown,                      Property Type: WWTW (NOT WATER CO) (NOT STP AT A PRIVATE PREMISES)                      Location: Outfall No 6, Albert Edward Dock, North Shields, Tyne And Wear                      Authority: Environment Agency, North East Region                      Catchment Area: Not Supplied                      Reference: 235/X/0302                      Permit Version: 1                      Effective Date: 24th July 1987                      Issued Date: 24th July 1987                      Revocation Date: 4th June 1991                      Discharge Type: Unspecified                      Discharge: Saline Estuary                      Environment:                      Receiving Water: Tyne Estuary  <b>Status: Authorisation revoked</b>                      Positional Accuracy: Located by supplier to within 10m</p>	A17SE (NW)	863	2	434970 566890
29	<p><b>Discharge Consents</b></p> <p>Operator: Unknown,                      Property Type: Undefined Or Other                      Location: John Herring (Timber) Ltd, Sutherland Quay, Tyne Dock                      Authority: Environment Agency, North East Region                      Catchment Area: Tyne (Lower)/Team/Don                      Reference: 235/B/0128                      Permit Version: 1                      Effective Date: 23rd January 1970                      Issued Date: 23rd January 1970                      Revocation Date: 16th January 1997                      Discharge Type: Sewage Discharges - Final/Treated Effluent - Not Water Company                      Discharge: Saline Estuary                      Environment:                      Receiving Water: Don  <b>Status: Authorisation revoked</b>                      Positional Accuracy: Located by supplier to within 100m</p>	A7NW (SW)	842	2	434800 565800
29	<p><b>Discharge Consents</b></p> <p>Operator: Port Of Tyne Authority                      Property Type: EXTRACTION OF CRUDE PETROLEUM + NATURAL GAS                      Location: Outfall No 21, Riverside Quay, South Shields, Tyne And Wear                      Authority: Environment Agency, North East Region                      Catchment Area: Not Supplied                      Reference: 235/1817                      Permit Version: 1                      Effective Date: 22nd May 2001                      Issued Date: 22nd May 2001                      Revocation Date: Not Supplied                      Discharge Type: Sewage Discharges - Final/Treated Effluent - Not Water Company                      Discharge: Saline Estuary                      Environment:                      Receiving Water: River Tyne Saline Estuary  <b>Status: Consent without application (Water Resources Act 1991, Schedule 10)</b>                      Positional Accuracy: Located by supplier to within 10m</p>	A7NW (SW)	867	2	434800 565750

Map ID	Details	Quadrant Reference (Compass Direction)	Estimated Distance From Site	Contact	NGR
29	<p><b>Discharge Consents</b></p> <p>Operator: Port Of Tyne Authority  Property Type: EXTRACTION OF CRUDE PETROLEUM + NATURAL GAS  Location: Outfall No 21, Riverside Quay, South Shields, Tyne And Wear  Authority: Environment Agency, North East Region  Catchment Area: Tyne (Lower)/Team/Don  Reference: 235/1070  Permit Version: 1  Effective Date: 21st May 1991  Issued Date: 21st May 1991  Revocation Date: 7th September 2015  Discharge Type: Sewage Discharges - Final/Treated Effluent - Not Water Company  Discharge: Saline Estuary  Environment:  Receiving Water: Tyne (Tidal)  <b>Status: Authorisation revoked</b>  Positional Accuracy: Located by supplier to within 100m</p>	A7NW (SW)	867	2	434800 565750
29	<p><b>Discharge Consents</b></p> <p>Operator: Unknown,  Property Type: EXTRACTION OF CRUDE PETROLEUM + NATURAL GAS  Location: Outfall No 21, Riverside Quay, South Shields, Tyne And Wear  Authority: Environment Agency, North East Region  Catchment Area: Not Supplied  Reference: 235/X/0318  Permit Version: 1  Effective Date: 24th July 1987  Issued Date: 24th July 1987  Revocation Date: 21st May 1991  Discharge Type: Unspecified  Discharge: Saline Estuary  Environment:  Receiving Water: Tyne Estuary  <b>Status: Authorisation revoked</b>  Positional Accuracy: Located by supplier to within 10m</p>	A7NW (SW)	867	2	434800 565750
30	<p><b>Discharge Consents</b></p> <p>Operator: Northumbrian Water Limited  Property Type: STORM TANK/CSO ON SEWERAGE NETWORK (WATER COMPANY)  Location: Howdon Road Cso (Nty 040), 111 Howden Road, North Shields, Ne29 6st  Authority: Environment Agency, North East Region  Catchment Area: Not Supplied  Reference: 235/1899  Permit Version: 2  Effective Date: 5th July 2010  Issued Date: 5th July 2010  Revocation Date: 16th September 2019  Discharge Type: Sewage Discharges - Stw Storm Overflow/Storm Tank - Water Company  Discharge: Freshwater Stream/River  Environment:  Receiving Water: Tyne, Tributary Of  <b>Status: New Consent (Water Resources Act 1991, Section 88 &amp; Schedule 10 as amended by Environment Act 1995)</b>  Positional Accuracy: Located by supplier to within 10m</p>	A18NW (N)	868	2	435480 567140
30	<p><b>Discharge Consents</b></p> <p>Operator: Northumbrian Water Limited  Property Type: Undefined Or Other  Location: Outfall At Dock Road South, North Shields, Tyne And Wear  Authority: Environment Agency, North East Region  Catchment Area: Tyne (Lower)/Team/Don  Reference: 235/1348  Permit Version: 1  Effective Date: 6th November 1995  Issued Date: 6th November 1995  Revocation Date: 3rd August 2000  Discharge Type: Sewage Discharges - Final/Treated Effluent - Water Company  Discharge: Saline Estuary  Environment:  Receiving Water: Tyne Estuary  <b>Status: Authorisation revoked</b>  Positional Accuracy: Located by supplier to within 10m</p>	A18NW (N)	868	2	435480 567140

Map ID	Details	Quadrant Reference (Compass Direction)	Estimated Distance From Site	Contact	NGR
30	<p><b>Discharge Consents</b></p> <p>Operator: Redundant - Northumbrian Water Ltd  Property Type: Undefined Or Other  Location: Outfall At Dock Road South, North Shields, Tyne And Wear  Authority: Environment Agency, North East Region  Catchment Area: Not Supplied  Reference: 235/X/0053  Permit Version: 1  Effective Date: 9th April 1987  Issued Date: 9th April 1987  Revocation Date: 6th November 1995  Discharge Type: Unspecified  Discharge: Saline Estuary  Environment:  Receiving Water: Tyne Estuary  <b>Status: Authorisation revoked</b>  Positional Accuracy: Located by supplier to within 10m</p>	A18NW (N)	868	2	435480 567140
30	<p><b>Discharge Consents</b></p> <p>Operator: Northumbrian Water Limited  Property Type: STORM TANK/CSO ON SEWERAGE NETWORK (WATER COMPANY)  Location: Howdon Road Cso (Nty 040), 111 Howden Road, North Shields, Ne29 6st  Authority: Environment Agency, North East Region  Catchment Area: Not Supplied  Reference: 235/1899  Permit Version: 3  Effective Date: 17th September 2019  Issued Date: 17th September 2019  Revocation Date: Not Supplied  Discharge Type: Sewage Discharges - Stw Storm Overflow/Storm Tank - Water Company  Discharge: Freshwater Stream/River  Environment:  Receiving Water: River Tyne  <b>Status: Varied under EPR 2010</b>  Positional Accuracy: Located by supplier to within 10m</p>	A18NW (N)	874	2	435485 567147
31	<p><b>Discharge Consents</b></p> <p>Operator: Northumbrian Water Limited  Property Type: STORM TANK/CSO ON SEWERAGE NETWORK (WATER COMPANY)  Location: King Street Cso, South Shields, Tyne And Wear  Authority: Environment Agency, North East Region  Catchment Area: Not Supplied  Reference: 235/1904  Permit Version: 1  Effective Date: 24th January 2005  Issued Date: 24th January 2005  Revocation Date: 1st April 2010  Discharge Type: Sewage Discharges - Stw Storm Overflow/Storm Tank - Water Company  Discharge: Saline Estuary  Environment:  Receiving Water: Tyne Estuary  <b>Status: Revoked (Water Resources Act 1991, Section 88 &amp; Schedule 10 as amended by Environment Act 1995)</b>  Positional Accuracy: Located by supplier to within 10m</p>	A18NE (N)	878	2	435910 567090
31	<p><b>Discharge Consents</b></p> <p>Operator: Northumbrian Water Limited  Property Type: STORM TANK/CSO ON SEWERAGE NETWORK (WATER COMPANY)  Location: Harton Low Staithes Cso, South Shields, Tyne And Wear  Authority: Environment Agency, North East Region  Catchment Area: Tyne (Lower)/Tea/Don  Reference: 235/1169  Permit Version: 1  Effective Date: 29th October 1992  Issued Date: 29th October 1992  Revocation Date: 9th March 1999  Discharge Type: Sewage Discharges - Final/Treated Effluent - Water Company  Discharge: Saline Estuary  Environment:  Receiving Water: Tyne Estuary  <b>Status: Authorisation revoked</b>  Positional Accuracy: Located by supplier to within 10m</p>	A18NE (N)	878	2	435910 567090

Map ID	Details	Quadrant Reference (Compass Direction)	Estimated Distance From Site	Contact	NGR
31	<p><b>Discharge Consents</b></p> <p>Operator: Northumbrian Water Limited  Property Type: STORM TANK/CSO ON SEWERAGE NETWORK (WATER COMPANY)  Location: King Street Cso, South Shields, Tyne And Wear  Authority: Environment Agency, North East Region  Catchment Area: Tyne (Lower)/Team/Don  Reference: 235/1170  Permit Version: 1  Effective Date: 7th September 1992  Issued Date: 7th September 1992  Revocation Date: 24th January 2005  Discharge Type: Sewage Discharges - Stw Storm Overflow/Storm Tank - Water Company  Discharge: Saline Estuary  Environment:  Receiving Water: Tyne Estuary  <b>Status: Authorisation revoked</b>  Positional Accuracy: Located by supplier to within 100m</p>	A18NE (N)	878	2	435910 567090
31	<p><b>Discharge Consents</b></p> <p>Operator: Redundant - Northumbrian Water Ltd  Property Type: STORM TANK/CSO ON SEWERAGE NETWORK (WATER COMPANY)  Location: Harton Low Staithe Cso, South Shields, Tyne And Wear  Authority: Environment Agency, North East Region  Catchment Area: Not Supplied  Reference: 235/X/0022  Permit Version: 1  Effective Date: 18th February 1987  Issued Date: 18th February 1987  Revocation Date: 7th September 1992  Discharge Type: Unspecified  Discharge: Saline Estuary  Environment:  Receiving Water: Tyne Estuary  <b>Status: Authorisation revoked</b>  Positional Accuracy: Located by supplier to within 10m</p>	A18NE (N)	878	2	435910 567090
31	<p><b>Discharge Consents</b></p> <p>Operator: Northumbrian Water Limited  Property Type: STORM TANK/CSO ON SEWERAGE NETWORK (WATER COMPANY)  Location: Harton Low Staithe Cso Near Grass Field And Footpath To, Ferry Terminal, South Shields, South Tyneside  Authority: Environment Agency, North East Region  Catchment Area: Not Supplied  Reference: 235/1908  Permit Version: 1  Effective Date: 25th January 2005  Issued Date: 25th January 2005  Revocation Date: 1st December 2010  Discharge Type: Sewage Discharges - Stw Storm Overflow/Storm Tank - Water Company  Discharge: Saline Estuary  Environment:  Receiving Water: Tyne Saline Estuary  <b>Status: New Consent (Water Resources Act 1991, Section 88 &amp; Schedule 10 as amended by Environment Act 1995)</b>  Positional Accuracy: Located by supplier to within 10m</p>	A18NE (N)	891	2	435920 567100
31	<p><b>Discharge Consents</b></p> <p>Operator: Northumbrian Water Limited  Property Type: STORM TANK/CSO ON SEWERAGE NETWORK (WATER COMPANY)  Location: Harton Low Staithe Cso Near Grass Field And Footpath To, Ferry Terminal, South Shields, South Tyneside  Authority: Environment Agency, North East Region  Catchment Area: Not Supplied  Reference: 235/1908  Permit Version: 2  Effective Date: 2nd December 2010  Issued Date: 25th January 2005  Revocation Date: Not Supplied  Discharge Type: Sewage Discharges - Stw Storm Overflow/Storm Tank - Water Company  Discharge: Saline Estuary  Environment:  Receiving Water: Tyne Saline Estuary  <b>Status: New Consent (Water Resources Act 1991, Section 88 &amp; Schedule 10 as amended by Environment Act 1995)</b>  Positional Accuracy: Located by supplier to within 10m</p>	A18NE (N)	891	2	435920 567100

Map ID	Details	Quadrant Reference (Compass Direction)	Estimated Distance From Site	Contact	NGR
31	<p><b>Discharge Consents</b></p> <p>Operator: Northumbrian Water Limited  Property Type: STORM TANK/CSO ON SEWERAGE NETWORK (WATER COMPANY)  Location: Harton Low Staithes Cso Near Grass Field And Footpath To, Ferry Terminal, South Shields, South Tyneside  Authority: Environment Agency, North East Region  Catchment Area: Tyne (Lower)/Team/Don  Reference: 235/1637  Permit Version: 1  Effective Date: 20th January 1999  Issued Date: 20th January 1999  Revocation Date: 25th January 2005  Discharge Type: Sewage Discharges - Stw Storm Overflow/Storm Tank - Water Company  Discharge: Saline Estuary  Environment:  Receiving Water: Tyne Saline Estuary  <b>Status: Authorisation revoked</b>  Positional Accuracy: Located by supplier to within 10m</p>	A18NE (N)	891	2	435920 567100
31	<p><b>Discharge Consents</b></p> <p>Operator: Northumbrian Water Limited  Property Type: PUMPING STATION ON SEWERAGE NETWORK (WATER COMPANY)  Location: Harton Low Staithes Pumping Station, South Shields, South Tyneside  Authority: Environment Agency, North East Region  Catchment Area: Tyne (Lower)/Team/Don  Reference: 235/1638  Permit Version: 1  Effective Date: 20th January 1999  Issued Date: 20th January 1999  Revocation Date: Not Supplied  Discharge Type: Sewage Discharges - Pumping Station - Water Company  Discharge: Saline Estuary  Environment:  Receiving Water: Tyne Saline Estuary  <b>Status: New Consent (Water Resources Act 1991, Section 88 &amp; Schedule 10 as amended by Environment Act 1995)</b>  Positional Accuracy: Located by supplier to within 10m</p>	A18NE (N)	892	2	435916 567103
31	<p><b>Discharge Consents</b></p> <p>Operator: Redundant - Northumbrian Water Ltd  Property Type: Undefined Or Other  Location: Harton Low Staithes North - B6, South Shields  Authority: Environment Agency, North East Region  Catchment Area: Not Supplied  Reference: 235/X/0134  Permit Version: 1  Effective Date: 5th June 1987  Issued Date: 5th June 1987  Revocation Date: 10th December 1992  Discharge Type: Unspecified  Discharge: Saline Estuary  Environment:  Receiving Water: Tyne Estuary  <b>Status: Authorisation revoked</b>  Positional Accuracy: Located by supplier to within 10m</p>	A18NE (N)	896	2	435910 567110
31	<p><b>Discharge Consents</b></p> <p>Operator: Redundant - Northumbrian Water Ltd  Property Type: Undefined Or Other  Location: Harton Low Staithes North - B6, South Shields  Authority: Environment Agency, North East Region  Catchment Area: Not Supplied  Reference: 235/X/0081  Permit Version: 1  Effective Date: 28th April 1987  Issued Date: 28th April 1987  Revocation Date: 29th October 1992  Discharge Type: Unspecified  Discharge: Saline Estuary  Environment:  Receiving Water: Tyne Estuary  <b>Status: Authorisation revoked</b>  Positional Accuracy: Located by supplier to within 10m</p>	A18NE (N)	896	2	435910 567110

Map ID	Details	Quadrant Reference (Compass Direction)	Estimated Distance From Site	Contact	NGR
32	<p><b>Discharge Consents</b></p> <p>Operator: Port Of Tyne Authority  Property Type: WWTW (NOT WATER CO) (NOT STP AT A PRIVATE PREMISES)  Location: Outfall No 8, Albert Edward Dock, North Shields, Tyne And Wear  Authority: Environment Agency, North East Region  Catchment Area: Tyne (Lower)/Team/Don  Reference: 235/1092  Permit Version: 1  Effective Date: 4th June 1991  Issued Date: 4th June 1991  Revocation Date: 11th September 2001  Discharge Type: Sewage Discharges - Final/Treated Effluent - Not Water Company  Discharge: Saline Estuary  Environment:  Receiving Water: Tyne (Tidal)  <b>Status: Authorisation revoked</b>  Positional Accuracy: Located by supplier to within 100m</p>	A17NE (NW)	891	2	434970 566930
32	<p><b>Discharge Consents</b></p> <p>Operator: Unknown,  Property Type: WWTW (NOT WATER CO) (NOT STP AT A PRIVATE PREMISES)  Location: Outfall No 8, Albert Edward Dock, North Shields, Tyne And Wear  Authority: Environment Agency, North East Region  Catchment Area: Not Supplied  Reference: 235/X/0303  Permit Version: 1  Effective Date: 24th July 1987  Issued Date: 24th July 1987  Revocation Date: 4th June 1991  Discharge Type: Unspecified  Discharge: Saline Estuary  Environment:  Receiving Water: Tyne Estuary  <b>Status: Authorisation revoked</b>  Positional Accuracy: Located by supplier to within 10m</p>	A17NE (NW)	891	2	434970 566930
33	<p><b>Discharge Consents</b></p> <p>Operator: Port Of Tyne Authority  Property Type: WATER TRANSPORT/SEA + INLAND  Location: Tyne Dock Transit Sheds Septic Tank, Tyne Dock, South Shields, Tyne &amp; Wear  Authority: Environment Agency, North East Region  Catchment Area: Not Given  Reference: 235/1593  Permit Version: 1  Effective Date: 23rd September 1996  Issued Date: 23rd September 1996  Revocation Date: Not Supplied  Discharge Type: Sewage Discharges - Final/Treated Effluent - Not Water Company  Discharge: Saline Estuary  Environment:  Receiving Water: Tyne Estuary  <b>Status: New Consent (Water Resources Act 1991, Section 88 &amp; Schedule 10 as amended by Environment Act 1995)</b>  Positional Accuracy: Located by supplier to within 10m</p>	A7SE (SW)	897	2	435180 565370
33	<p><b>Discharge Consents</b></p> <p>Operator: Port Of Tyne Authority  Property Type: WWTW (NOT WATER CO) (NOT STP AT A PRIVATE PREMISES)  Location: Port Of Tyne Authority, Tyne Dock, South Shields  Authority: Environment Agency, North East Region  Catchment Area: Tyne (Lower)/Team/Don  Reference: 235/1515  Permit Version: 1  Effective Date: 30th August 1995  Issued Date: 30th August 1995  Revocation Date: Not Supplied  Discharge Type: Sewage Discharges - Final/Treated Effluent - Not Water Company  Discharge: Saline Estuary  Environment:  Receiving Water: Tyne Estuary  <b>Status: New Consent, by Application (Water Resources Act 1991, Section 88)</b>  Positional Accuracy: Located by supplier to within 10m</p>	A7SE (SW)	897	2	435180 565370

Map ID	Details	Quadrant Reference (Compass Direction)	Estimated Distance From Site	Contact	NGR
33	<p><b>Discharge Consents</b></p> <p>Operator: Port Of Tyne Authority  Property Type: Undefined Or Other  Location: Transit Sheds 5 And 6, SOUTH SHIELDS  Authority: Environment Agency, North East Region  Catchment Area: Not Given  Reference: 235/1593  Permit Version: Not Supplied  Effective Date: Not Supplied  Issued Date: Not Supplied  Revocation Date: Not Supplied  Discharge Type: Unknown  Discharge: Saline Estuary  Environment:  Receiving Water: Tyne Estuary  <b>Status: Not Supplied</b>  Positional Accuracy: Located by supplier to within 100m</p>	A7SE (SW)	902	2	435180 565365
34	<p><b>Discharge Consents</b></p> <p>Operator: Tyne And Wear Development Corp  Property Type: PUMPING STATION ON SEWERAGE NETWORK (WATER COMPANY)  Location: Coble Dene Ps, Royal Quays, Albert, North Shields, Tyne And Wear  Authority: Environment Agency, North East Region  Catchment Area: Tyne (Lower)/Team/Don  Reference: 235/1137  Permit Version: 1  Effective Date: 5th August 1992  Issued Date: 5th August 1992  Revocation Date: 25th August 1999  Discharge Type: Sewage Discharges - Pumping Station - Not Water Company  Discharge: Saline Estuary  Environment:  Receiving Water: Tyne Estuary  <b>Status: Authorisation revoked</b>  Positional Accuracy: Located by supplier to within 100m</p>	A17SW (NW)	901	2	434890 566860
35	<p><b>Discharge Consents</b></p> <p>Operator: Northumbrian Water Limited  Property Type: STORM TANK/CSO ON SEWERAGE NETWORK (WATER COMPANY)  Location: Howdon Road Cso (Nty 040), 111 Howden Road, North Shields, Ne29 6st  Authority: Environment Agency, North East Region  Catchment Area: Not Supplied  Reference: 235/1899  Permit Version: 1  Effective Date: 24th January 2005  Issued Date: 24th January 2005  Revocation Date: 5th July 2010  Discharge Type: Sewage Discharges - Stw Storm Overflow/Storm Tank - Water Company  Discharge: Freshwater Stream/River  Environment:  Receiving Water: Tyne, Tributary Of  <b>Status: New Consent (Water Resources Act 1991, Section 88 &amp; Schedule 10 as amended by Environment Act 1995)</b>  Positional Accuracy: Located by supplier to within 10m</p>	A18NW (N)	903	2	435310 567140
35	<p><b>Discharge Consents</b></p> <p>Operator: Northumbrian Water Limited  Property Type: STORM TANK/CSO ON SEWERAGE NETWORK (WATER COMPANY)  Location: Howdon Road Cso (Nty 040), 111 Howden Road, North Shields, Ne29 6st  Authority: Environment Agency, North East Region  Catchment Area: Tyne (Lower)/Team/Don  Reference: 235/X/0033  Permit Version: 1  Effective Date: 11th February 1987  Issued Date: 11th February 1987  Revocation Date: Not Supplied  Discharge Type: Sewage Discharges - Stw Storm Overflow/Storm Tank - Water Company  Discharge: Saline Estuary  Environment:  Receiving Water: Tyne Estuary  <b>Status: Transferred from COPA 1974</b>  Positional Accuracy: Located by supplier to within 100m</p>	A18NW (N)	903	2	435310 567140

Map ID	Details	Quadrant Reference (Compass Direction)	Estimated Distance From Site	Contact	NGR
36	<p><b>Discharge Consents</b></p> <p>Operator: Redundant - Northumbrian Water Ltd  Property Type: Undefined Or Other  Location: Percy Main Outfall, North Shields  Authority: Environment Agency, North East Region  Catchment Area: Not Supplied  Reference: 235/X/0135  Permit Version: 1  Effective Date: 5th June 1987  Issued Date: 5th June 1987  Revocation Date: 10th May 1991  Discharge Type: Unspecified  Discharge: Saline Estuary  Environment:  Receiving Water: Tyne Estuary  <b>Status: Authorisation revoked</b>  Positional Accuracy: Located by supplier to within 10m</p>	A17NE (NW)	921	2	434970 566970
36	<p><b>Discharge Consents</b></p> <p>Operator: Redundant - Northumbrian Water Ltd  Property Type: Undefined Or Other  Location: Percy Main Outfall, North Shields  Authority: Environment Agency, North East Region  Catchment Area: Tyne (Lower)/Team/Don  Reference: 235/X/0136  Permit Version: 1  Effective Date: 5th June 1987  Issued Date: 5th June 1987  Revocation Date: 29th May 1992  Discharge Type: Unspecified  Discharge: Saline Estuary  Environment:  Receiving Water: Tyne Estuary  <b>Status: Authorisation revoked</b>  Positional Accuracy: Located by supplier to within 10m</p>	A17NE (NW)	921	2	434970 566970
36	<p><b>Discharge Consents</b></p> <p>Operator: Unknown,  Property Type: WWTW (NOT WATER CO) (NOT STP AT A PRIVATE PREMISES)  Location: Old Passenger Jetty, Albert Edward, North Shields  Authority: Environment Agency, North East Region  Catchment Area: Tyne (Lower)/Team/Don  Reference: 235/B/0101  Permit Version: 1  Effective Date: 26th July 1968  Issued Date: 26th July 1968  Revocation Date: 30th September 1996  Discharge Type: Sewage Discharges - Final/Treated Effluent - Not Water Company  Discharge: Saline Estuary  Environment:  Receiving Water: Tyne  <b>Status: Lapsed (under Environment Act 1995, Schedule 23)</b>  Positional Accuracy: Approximate location provided by supplier</p>	A17NE (NW)	925	2	435000 567000
37	<p><b>Discharge Consents</b></p> <p>Operator: Port Of Tyne Authority  Property Type: WWTW (NOT WATER CO) (NOT STP AT A PRIVATE PREMISES)  Location: Tyne Logistics Co Ltd, Tyne Dock, South Shields  Authority: Environment Agency, North East Region  Catchment Area: Not Supplied  Reference: 235/1818  Permit Version: 1  Effective Date: 8th August 2001  Issued Date: 8th August 2001  Revocation Date: Not Supplied  Discharge Type: Sewage Discharges - Final/Treated Effluent - Not Water Company  Discharge: Saline Estuary  Environment:  Receiving Water: River Tyne Saline Estuary  <b>Status: New Consent (Water Resources Act 1991, Section 88 &amp; Schedule 10 as amended by Environment Act 1995)</b>  Positional Accuracy: Located by supplier to within 10m</p>	A7SE (SW)	942	2	435100 565360
38	<p><b>Integrated Pollution Controls</b></p> <p>Name: Circ Realisations Ltd  Location: Eldon Street, SOUTH SHIELDS, Tyne And Wear, NE33 5BU  Authority: Environment Agency, North East Region  Permit Reference: BD6166  Dated: 24th November 1998  Process Type: IPC minor (non-substantial) variation to previous variation  Description: 4.4 A (A) processes involving Halogens within the Chemical Industry  <b>Status: Authorisation superseded by a substantial or non substantial variation</b>  Positional Accuracy: Automatically positioned to the address</p>	A13SE (SE)	201	2	435816 566127

Map ID	Details	Quadrant Reference (Compass Direction)	Estimated Distance From Site	Contact	NGR
38	<p><b>Integrated Pollution Controls</b></p> <p>Name: Circ Realisations Ltd            Location: Eldon Street, SOUTH SHIELDS, Tyne and Wear, NE33 5BU            Authority: Environment Agency, North East Region            Permit Reference: Bu0621            Dated: 5th March 2003            Process Type: IPC minor (non-substantial) variation to previous variation            Description: 4.4 A (A) processes involving Halogens within the Chemical Industry  <b>Status: Authorisation revoked</b>            Positional Accuracy: Automatically positioned to the address</p>	A13SE (SE)	203	2	435816 566122
38	<p><b>Integrated Pollution Controls</b></p> <p>Name: Circ Realisations Ltd            Location: Eldon Street, SOUTH SHIELDS, Tyne and Wear, NE33 5BU            Authority: Environment Agency, North East Region            Permit Reference: B11703            Dated: 23rd November 2001            Process Type: IPC major (substantial) variation            Description: 4.4 A (A) processes involving Halogens within the Chemical Industry  <b>Status: Authorisation superseded by a substantial or non substantial variation</b>            Positional Accuracy: Automatically positioned to the address</p>	A13SE (SE)	203	2	435816 566122
38	<p><b>Integrated Pollution Controls</b></p> <p>Name: Circ Realisations Ltd            Location: Eldon Street, South Shields, Tyne And Wear, NE33 5BU            Authority: Environment Agency, North East Region            Permit Reference: Bj9363            Dated: 20th December 2000            Process Type: IPC minor (non-substantial) variation to previous variation            Description: 4.4 A (A) processes involving Halogens within the Chemical Industry  <b>Status: Authorisation superseded by a substantial or non substantial variation</b>            Positional Accuracy: Automatically positioned to the address</p>	A13SE (SE)	203	2	435816 566122
38	<p><b>Integrated Pollution Controls</b></p> <p>Name: Circ Realisations Ltd            Location: Eldon Street, SOUTH SHIELDS, Tyne And Wear, NE33 5BU            Authority: Environment Agency, North East Region            Permit Reference: AR1914            Dated: 17th May 1995            Process Type: IPC minor (non-substantial) variation to previous variation            Description: 4.4 A (A) processes involving Halogens within the Chemical Industry  <b>Status: Authorisation superseded by a substantial or non substantial variation</b>            Positional Accuracy: Automatically positioned to the address</p>	A13SE (SE)	203	2	435816 566122
38	<p><b>Integrated Pollution Controls</b></p> <p>Name: Circ Realisations Ltd            Location: Eldon Street, SOUTH SHIELDS, Tyne And Wear, NE33 5BU            Authority: Environment Agency, North East Region            Permit Reference: BB9687            Dated: 21st December 1998            Process Type: IPC minor (non-substantial) variation to previous variation            Description: 4.4 A (A) processes involving Halogens within the Chemical Industry  <b>Status: Authorisation superseded by a substantial or non substantial variation</b>            Positional Accuracy: Automatically positioned to the address</p>	A13SE (E)	205	2	435821 566127
38	<p><b>Integrated Pollution Controls</b></p> <p>Name: Circ Realisations Ltd            Location: Eldon Street, SOUTH SHIELDS, Tyne And Wear, NE33 5BU            Authority: Environment Agency, North East Region            Permit Reference: AK3048            Dated: 5th November 1993            Process Type: IPC minor (non-substantial) variation to previous variation            Description: 4.4 A (A) processes involving Halogens within the Chemical Industry  <b>Status: Authorisation superseded by a substantial or non substantial variation</b>            Positional Accuracy: Automatically positioned to the address</p>	A13SE (SE)	205	2	435816 566117
38	<p><b>Integrated Pollution Controls</b></p> <p>Name: Circ Realisations Ltd            Location: Eldon Street, SOUTH SHIELDS, Tyne And Wear, NE33 5BU            Authority: Environment Agency, North East Region            Permit Reference: AV8178            Dated: 30th August 1996            Process Type: IPC minor (non-substantial) variation to previous variation            Description: 4.4 A (A) processes involving Halogens within the Chemical Industry  <b>Status: Authorisation superseded by a substantial or non substantial variation</b>            Positional Accuracy: Automatically positioned to the address</p>	A13SE (SE)	207	2	435821 566122

Map ID	Details	Quadrant Reference (Compass Direction)	Estimated Distance From Site	Contact	NGR
38	<p><b>Integrated Pollution Controls</b></p> <p>Name: Circ Realisations Ltd            Location: Eldon Street, SOUTH SHIELDS, Tyne And Wear, NE33 5BU            Authority: Environment Agency, North East Region            Permit Reference: A18285            Dated: 11th August 1993            Process Type: IPC new application            Description: 4.4 A (A) processes involving Halogens within the Chemical Industry  <b>Status: Authorisation superseded by a substantial or non substantial variation</b>            Positional Accuracy: Automatically positioned to the address</p>	A13SE (SE)	210	2	435821 566117
39	<p><b>Integrated Pollution Controls</b></p> <p>Name: Tyne Dock Engineering Ltd            Location: P O Box 7, Hill Street, SOUTH SHIELDS, Tyne And Wear, NE33 1RN            Authority: Environment Agency, North East Region            Permit Reference: AU6889            Dated: 11th September 1996            Process Type: IPC new application            Description: 6.5 A (A) Coating processes and Printing within Miscellaneous Industries  <b>Status: Authorisation superseded by a substantial or non substantial variation</b>            Positional Accuracy: Manually positioned to the road within the address or location</p>	A13NE (NE)	285	2	435796 566466
39	<p><b>Integrated Pollution Controls</b></p> <p>Name: Tyne Dock Engineering Ltd            Location: Po Box 7 Hill Street, SOUTH SHIELDS, Tyne And Wear, NE33 1RN            Authority: Environment Agency, North East Region            Permit Reference: BD4295            Dated: 24th November 1998            Process Type: IPC minor (non-substantial) variation to previous variation            Description: 6.5 A (A) Coating processes and Printing within Miscellaneous Industries  <b>Status: Authorisation superseded by a substantial or non substantial variation</b>            Positional Accuracy: Manually positioned to the road within the address or location</p>	A13NE (NE)	289	2	435796 566471
40	<p><b>Integrated Pollution Controls</b></p> <p>Name: Tyne Dock Engineering Ltd            Location: PO Box 7, Hill Street, SOUTH SHIELDS, Tyne and Wear, NE33 1RN            Authority: Environment Agency, North East Region            Permit Reference: BF5926            Dated: 1st March 2000            Process Type: IPC minor (non-substantial) variation to previous variation            Description: 6.5 A (A) Coating processes and Printing within Miscellaneous Industries  <b>Status: Authorisation revoked</b>            Positional Accuracy: Manually positioned to the road within the address or location</p>	A13NE (NE)	294	2	435718 566536
41	<p><b>Local Authority Integrated Pollution Prevention And Control</b></p> <p>Name: Circatex Ltd            Location: Eldon Street, South Shields, Tyne &amp; Wear, NE33 5BU            Authority: South Tyneside Metropolitan Borough Council, Environmental Health Department            Permit Reference: 001/6.4(a)            Dated: Not Supplied            Process Type: Other Activities            Description: Coating plastics  <b>Status: Application Not Yet Authorised</b>            Positional Accuracy: Manually positioned to the address or location</p>	A13SE (SE)	203	3	435816 566122
42	<p><b>Local Authority Pollution Prevention and Controls</b></p> <p>Name: Mcnulty Offshore Constuction Ltd            Location: Commercial Road, SOUTH SHIELDS, Tyne and Wear, NE33 1RZ            Authority: South Tyneside Metropolitan Borough Council, Environmental Health Department            Permit Reference: PPC/08/3            Dated: 23rd May 1994            Process Type: Local Authority Pollution Prevention and Control            Description: PG6/23 Coating of metal and plastic  <b>Status: Permitted</b>            Positional Accuracy: Located by supplier to within 100m</p>	A13SW (SW)	101	3	435500 566100
43	<p><b>Local Authority Pollution Prevention and Controls</b></p> <p>Name: Circatex Ltd            Location: Eldon Street, SOUTH SHIELDS, Tyne and Wear, NE33 5BU            Authority: South Tyneside Metropolitan Borough Council, Environmental Health Department            Permit Reference: 001/6.4(A)            Dated: 22nd February 1999            Process Type: Local Authority Pollution Prevention and Control            Description: PG6/23 Coating of metal and plastic  <b>Status: Transferred to LAIPPC</b>            Positional Accuracy: Automatically positioned to the address</p>	A13SE (SE)	203	3	435816 566122

Map ID	Details	Quadrant Reference (Compass Direction)	Estimated Distance From Site	Contact	NGR
44	<p><b>Local Authority Pollution Prevention and Controls</b></p> <p>Name: Jennings Accident Repair Centre            Location: Commercial Road, SOUTH SHIELDS, Tyne and Wear, NE33 1RW            Authority: South Tyneside Metropolitan Borough Council, Environmental Health Department            Permit Reference: 015/6.5(b)            Dated: Not Supplied            Process Type: Local Authority Pollution Prevention and Control            Description: PG6/34 Respraying of road vehicles  <b>Status: Authorisation certificate surrendered by operator</b>            Positional Accuracy: Automatically positioned to the address</p>	A13NE (NE)	249	3	435790 566421
45	<p><b>Local Authority Pollution Prevention and Controls</b></p> <p>Name: Tyne Auto Bodies            Location: Hill Street, Commercial Road, SOUTH SHIELDS, Tyne an            Authority: South Tyneside Metropolitan Borough Council, Environmental Health Department            Permit Reference: 029/6.4(B)            Dated: Not Supplied            Process Type: Local Authority Pollution Prevention and Control            Description: PG6/34 Respraying of road vehicles  <b>Status: Authorisation revoked</b>            Positional Accuracy: Manually positioned to the road within the address or location</p>	A13NE (NE)	302	3	435842 566443
45	<p><b>Local Authority Pollution Prevention and Controls</b></p> <p>Name: J R Selby            Location: Commercial Road, SOUTH SHIELDS, Tyne and Wear, NE33 1RQ            Authority: South Tyneside Metropolitan Borough Council, Environmental Health Department            Permit Reference: 028/6.5(B)            Dated: Not Supplied            Process Type: Local Authority Pollution Prevention and Control            Description: PG6/34 Respraying of road vehicles  <b>Status: Authorisation revoked</b>            Positional Accuracy: Manually positioned to the address or location</p>	A13NE (NE)	331	3	435866 566459
46	<p><b>Local Authority Pollution Prevention and Controls</b></p> <p>Name: C W Taylor &amp; Son            Location: Templetown, Commercial Road, SOUTH SHIELDS, Tyne and Wear, NE33 5SE            Authority: South Tyneside Metropolitan Borough Council, Environmental Health Department            Permit Reference: 007/2.1(A)            Dated: Not Supplied            Process Type: Local Authority Air Pollution Control            Description: PG2/4 Iron, steel and non-ferrous metal foundry processes  <b>Status: Authorised</b>            Positional Accuracy: Manually positioned to the address or location</p>	A8NW (S)	411	3	435590 565766
47	<p><b>Local Authority Pollution Prevention and Controls</b></p> <p>Name: Tarmac Quarry Products (Eastern) Ltd            Location: West Side, Tyne Dock, SOUTH SHIELDS, NE34 9PL            Authority: South Tyneside Metropolitan Borough Council, Environmental Health Department            Permit Reference: 034/3.5(E)            Dated: Not Supplied            Process Type: Local Authority Pollution Prevention and Control            Description: PG3/15 Mineral drying and roadstone coating processes  <b>Status: Permitted</b>            Positional Accuracy: Manually positioned to the address or location</p>	A7NE (SW)	522	3	435200 565800
48	<p><b>Local Authority Pollution Prevention and Controls</b></p> <p>Name: Port Of Tyne Authority            Location: Tyne Coal Terminal, Tyne Dock, SOUTH SHIELDS, NE34 0AB            Authority: South Tyneside Metropolitan Borough Council, Environmental Health Department            Permit Reference: STC/EPR/011            Dated: 21st July 1993            Process Type: Local Authority Pollution Prevention and Control            Description: PG3/5 Coal, coke and coal product processes  <b>Status: Permitted</b>            Positional Accuracy: Manually positioned to the address or location</p>	A8NW (SW)	524	3	435361 565699
49	<p><b>Local Authority Pollution Prevention and Controls</b></p> <p>Name: Reg Vardy Plc            Location: Tudor Road, SOUTH SHIELDS, Tyne and Wear, NE33 4PQ            Authority: South Tyneside Metropolitan Borough Council, Environmental Health Department            Permit Reference: 021/6.5(B)            Dated: Not Supplied            Process Type: Local Authority Air Pollution Control            Description: PG6/34 Respraying of road vehicles  <b>Status: Authorisation revoked</b>            Positional Accuracy: Manually positioned to the address or location</p>	A14NW (NE)	573	3	436124 566512

Map ID	Details	Quadrant Reference (Compass Direction)	Estimated Distance From Site	Contact	NGR
50	<p><b>Local Authority Pollution Prevention and Controls</b></p> <p>Name: Be Modern Ltd            Location: Western Approach, SOUTH SHIELDS, Tyne and Wear, NE33 5QZ            Authority: South Tyneside Metropolitan Borough Council, Environmental Health Department            Permit Reference: PPC/08/13            Dated: 1st July 1994            Process Type: Local Authority Pollution Prevention and Control            Description: PG6/2 Manufacture of timber and wood-based products  <b>Status: Permitted</b>            Positional Accuracy: Automatically positioned to the address</p>	A14NW (NE)	606	3	436184 566472
50	<p><b>Local Authority Pollution Prevention and Controls</b></p> <p>Name: Be Modern Ltd            Location: Western Approach, SOUTH SHIELDS, Tyne and Wear, NE33 5QZ            Authority: South Tyneside Metropolitan Borough Council, Environmental Health Department            Permit Reference: PPC/08/13            Dated: 1st July 1994            Process Type: Local Authority Pollution Prevention and Control            Description: PG1/12 Combustion of fuel manufactured from/or comprised of, solid waste in appliances between 0.4-3MW thermal input  <b>Status: Permitted</b>            Positional Accuracy: Automatically positioned to the address</p>	A14NW (NE)	606	3	436184 566472
51	<p><b>Local Authority Pollution Prevention and Controls</b></p> <p>Name: Edmund Robson &amp; Co            Location: West Side, Tyne Dock, SOUTH SHIELDS, Tyne and Wear, NE34 9PJ            Authority: South Tyneside Metropolitan Borough Council, Environmental Health Department            Permit Reference: 037/6.6(A)            Dated: Not Supplied            Process Type: Local Authority Pollution Prevention and Control            Description: PG6/2 Manufacture of timber and wood-based products  <b>Status: Permitted</b>            Positional Accuracy: Manually positioned to the address or location</p>	A7NE (SW)	733	3	435001 565701
52	<p><b>Local Authority Pollution Prevention and Controls</b></p> <p>Name: Posh Wash North East Ltd            Location: 168 Sunderland Road, South Shields, Ne33 4hn            Authority: South Tyneside Metropolitan Borough Council, Environmental Health Department            Permit Reference: STC/EPR/052            Dated: 1st September 2007            Process Type: Local Authority Pollution Prevention and Control            Description: PG6/46 Dry cleaning  <b>Status: Permitted</b>            Positional Accuracy: Located by supplier to within 100m</p>	A14SE (E)	865	3	436500 566200
53	<p><b>Local Authority Pollution Prevention and Controls</b></p> <p>Name: Dean Clean            Location: 174 Dean Road, South Shields, Ne33 4aq            Authority: South Tyneside Metropolitan Borough Council, Environmental Health Department            Permit Reference: STC/EPR/051            Dated: 1st September 2007            Process Type: Local Authority Pollution Prevention and Control            Description: PG6/46 Dry cleaning  <b>Status: Permitted</b>            Positional Accuracy: Located by supplier to within 100m</p>	A14SE (E)	920	3	436500 565900
54	<p><b>Local Authority Pollution Prevention and Controls</b></p> <p>Name: Sutherlands            Location: Coronation Street, SOUTH SHIELDS, Tyne and Wear, NE33 1AS            Authority: South Tyneside Metropolitan Borough Council, Environmental Health Department            Permit Reference: 070/1.4(B)            Dated: Not Supplied            Process Type: Local Authority Air Pollution Control            Description: PG1/14 Petrol filling station  <b>Status: Application Not Yet Authorised</b>            Positional Accuracy: Manually positioned to the road within the address or location</p>	A19NW (NE)	943	3	436162 567017
	<p><b>Nearest Surface Water Feature</b></p>	A13NW (NW)	74	-	435512 566315

Map ID	Details	Quadrant Reference (Compass Direction)	Estimated Distance From Site	Contact	NGR
55	<p><b>Pollution Incidents to Controlled Waters</b></p> <p>Property Type: Miscellaneous Premises: Unknown                      Location: Jarrow / South Shields                      Authority: Environment Agency, North East Region                      Pollutant: Not Given                      Note: River Tyne                      Incident Date: 23rd May 1992                      Incident Reference: 235/001314                      Catchment Area: Not Given                      Receiving Water: Saline Estuary                      Cause of Incident: Other Oil                      Incident Severity: Category 3 - Minor Incident                      Positional Accuracy: Located by supplier to within 100m</p>	A13NE (N)	224	2	435600 566500
56	<p><b>Pollution Incidents to Controlled Waters</b></p> <p>Property Type: Not Given                      Location: Albert Edward Dock, NORTH SHIELDS                      Authority: Environment Agency, North East Region                      Pollutant: Oils - Other Oil                      Note: Pollution Found; No Fish Killed                      Incident Date: 16th January 1996                      Incident Reference: NT960020                      Catchment Area: Lower Tyne                      Receiving Water: Saline Estuary                      Cause of Incident: Unknown                      Incident Severity: Category 3 - Minor Incident                      Positional Accuracy: Located by supplier to within 100m</p>	A13NW (W)	260	2	435300 566295
56	<p><b>Pollution Incidents to Controlled Waters</b></p> <p>Property Type: Other General Premises                      Location: Albert Edward Dock, NORTH SHIELDS                      Authority: Environment Agency, North East Region                      Pollutant: Oils - Other Oil                      Note: No Fish Killed                      Incident Date: 16th January 1996                      Incident Reference: NT960020                      Catchment Area: Lower Tyne                      Receiving Water: Saline Estuary                      Cause of Incident: Not Given                      Incident Severity: Category 3 - Minor Incident                      Positional Accuracy: Located by supplier to within 100m</p>	A13NW (W)	262	2	435300 566300
57	<p><b>Pollution Incidents to Controlled Waters</b></p> <p>Property Type: Other General Premises                      Location: River Tyne, Royal Keys Development Shields                      Authority: Environment Agency, North East Region                      Pollutant: Other Sewage                      Note: No Fish Killed                      Incident Date: 29th August 1995                      Incident Reference: NT950184                      Catchment Area: Lower Tyne                      Receiving Water: Saline Estuary                      Cause of Incident: Not Given                      Incident Severity: Category 3 - Minor Incident                      Positional Accuracy: Located by supplier to within 100m</p>	A18SE (N)	323	2	435600 566600
58	<p><b>Pollution Incidents to Controlled Waters</b></p> <p>Property Type: Water Company Sewage: Surface Water Outfall                      Location: SOUTH SHIELDS, Tyne And Wear                      Authority: Environment Agency, North East Region                      Pollutant: Chemicals - Acid                      Note: Pollution Found; No Fish Killed                      Incident Date: 1st October 1996                      Incident Reference: NT960270                      Catchment Area: Lower Tyne                      Receiving Water: Coastal Water                      Cause of Incident: Unknown                      Incident Severity: Category 3 - Minor Incident                      Positional Accuracy: Located by supplier to within 100m</p>	A14SW (E)	365	2	436000 566200
59	<p><b>Pollution Incidents to Controlled Waters</b></p> <p>Property Type: Contaminated Land                      Location: Downstream Of Don Estuary, River Tyne                      Authority: Environment Agency, North East Region                      Pollutant: Oils - Gas Oil                      Note: Pollution Found; No Fish Killed                      Incident Date: 11th March 1996                      Incident Reference: NT960052                      Catchment Area: Lower Tyne                      Receiving Water: Saline Estuary                      Cause of Incident: Unknown                      Incident Severity: Category 3 - Minor Incident                      Positional Accuracy: Located by supplier to within 100m</p>	A12NE (NW)	389	2	435200 566400

Map ID	Details	Quadrant Reference (Compass Direction)	Estimated Distance From Site	Contact	NGR
60	<p><b>Pollution Incidents to Controlled Waters</b></p> <p>Property Type: Other General Premises                      Location: Albert Edward Dock, NORTH SHIELDS                      Authority: Environment Agency, North East Region                      Pollutant: Miscellaneous - Other                      Note: No Fish Killed                      Incident Date: 11th September 1995                      Incident Reference: NT950180                      Catchment Area: Lower Tyne                      Receiving Water: Saline Estuary                      Cause of Incident: Not Given                      Incident Severity: Category 3 - Minor Incident                      Positional Accuracy: Located by supplier to within 100m</p>	A18SW (N)	458	2	435400 566700
61	<p><b>Pollution Incidents to Controlled Waters</b></p> <p>Property Type: Vessel                      Location: West Dock                      Authority: Environment Agency, North East Region                      Pollutant: Not Given                      Note: Tyne Tidal                      Incident Date: 29th September 1993                      Incident Reference: 235/002126                      Catchment Area: Not Given                      Receiving Water: Saline Estuary                      Cause of Incident: Oil Boat/Ship                      Incident Severity: Category 2 - Significant Incident                      Positional Accuracy: Located by supplier to within 100m</p>	A18SE (N)	532	2	435700 566795
61	<p><b>Pollution Incidents to Controlled Waters</b></p> <p>Property Type: Other General Premises                      Location: SOUTH SHIELDS                      Authority: Environment Agency, North East Region                      Pollutant: Not Given                      Note: Tyne                      Incident Date: 7th September 1992                      Incident Reference: 235/001507                      Catchment Area: Not Given                      Receiving Water: No Pollution                      Cause of Incident: Other Cause                      Incident Severity: Category 3 - Minor Incident                      Positional Accuracy: Located by supplier to within 100m</p>	A18SE (N)	537	2	435700 566800
62	<p><b>Pollution Incidents to Controlled Waters</b></p> <p>Property Type: Demolition                      Location: Quayside Of Albert Edward Dock, NORTH SHIELDS                      Authority: Environment Agency, North East Region                      Pollutant: Oils - Black Fuel Oil                      Note: Pollution Found; No Fish Killed                      Incident Date: 18th September 1996                      Incident Reference: NT960259                      Catchment Area: Lower Tyne                      Receiving Water: Saline Estuary                      Cause of Incident: Unknown                      Incident Severity: Category 3 - Minor Incident                      Positional Accuracy: Located by supplier to within 100m</p>	A18SW (N)	547	2	435400 566795
62	<p><b>Pollution Incidents to Controlled Waters</b></p> <p>Property Type: Vessel                      Location: Adjacent Albert Edward Dock                      Authority: Environment Agency, North East Region                      Pollutant: Not Given                      Note: Tyne Estuary                      Incident Date: 3rd November 1990                      Incident Reference: 235/000362                      Catchment Area: Not Given                      Receiving Water: Saline Estuary                      Cause of Incident: Oil Boat/Ship                      Incident Severity: Category 3 - Minor Incident                      Positional Accuracy: Located by supplier to within 100m</p>	A18SW (N)	552	2	435400 566800
63	<p><b>Pollution Incidents to Controlled Waters</b></p> <p>Property Type: Surface Water Sewers                      Location: Tyne Dock S/S                      Authority: Environment Agency, North East Region                      Pollutant: Not Given                      Note: Tyne                      Incident Date: 1st November 1990                      Incident Reference: 235/000359                      Catchment Area: Not Given                      Receiving Water: Freshwater Stream/River                      Cause of Incident: Unknown                      Incident Severity: Category 2 - Significant Incident                      Positional Accuracy: Located by supplier to within 100m</p>	A8NW (S)	605	2	435400 566600

Map ID	Details	Quadrant Reference (Compass Direction)	Estimated Distance From Site	Contact	NGR
64	<p><b>Pollution Incidents to Controlled Waters</b></p> <p>Property Type: Other General Premises                      Location: Albert Edward Dock, NORTH SHIELDS                      Authority: Environment Agency, North East Region                      Pollutant: Miscellaneous - Other                      Note: No Fish Killed                      Incident Date: 5th September 1995                      Incident Reference: NT950183                      Catchment Area: Lower Tyne                      Receiving Water: Saline Estuary                      Cause of Incident: Not Given                      Incident Severity: Category 3 - Minor Incident                      Positional Accuracy: Located by supplier to within 100m</p>	A18SW (N)	647	2	435400 566900
65	<p><b>Pollution Incidents to Controlled Waters</b></p> <p>Property Type: Industrial Premises                      Location: NORTH SHIELDS                      Authority: Environment Agency, North East Region                      Pollutant: Not Given                      Note: Tyne                      Incident Date: 15th February 1992                      Incident Reference: 235/001092                      Catchment Area: Not Given                      Receiving Water: Freshwater Stream/River                      Cause of Incident: Trade Effluent Complying                      Incident Severity: Category 3 - Minor Incident                      Positional Accuracy: Located by supplier to within 100m</p>	A12SW (W)	747	2	434800 566200
66	<p><b>Pollution Incidents to Controlled Waters</b></p> <p>Property Type: Other General Premises                      Location: SOUTH SHIELDS                      Authority: Environment Agency, North East Region                      Pollutant: Not Given                      Note: Tyne Est                      Incident Date: 2nd September 1990                      Incident Reference: 235/000280                      Catchment Area: Not Given                      Receiving Water: Saline Estuary                      Cause of Incident: Sewage - Other                      Incident Severity: Category 2 - Significant Incident                      Positional Accuracy: Located by supplier to within 100m</p>	A18NE (N)	756	2	435800 567000
67	<p><b>Pollution Incidents to Controlled Waters</b></p> <p>Property Type: Other General Premises                      Location: Albert Edward Clark, NORTH SHIELDS                      Authority: Environment Agency, North East Region                      Pollutant: Oils - Diesel (Including Agricultural)                      Note: No Fish Killed                      Incident Date: 22nd June 1995                      Incident Reference: NT950165                      Catchment Area: Lower Tyne                      Receiving Water: Saline Estuary                      Cause of Incident: Not Given                      Incident Severity: Category 3 - Minor Incident                      Positional Accuracy: Located by supplier to within 100m</p>	A17SE (NW)	779	2	435001 566801
68	<p><b>Pollution Incidents to Controlled Waters</b></p> <p>Property Type: Not Given                      Location: Albert Edward Dock, NORTH SHIELDS                      Authority: Environment Agency, North East Region                      Pollutant: Oils - Other Oil                      Note: Pollution Found; No Fish Killed                      Incident Date: 15th January 1996                      Incident Reference: NT960017                      Catchment Area: Lower Tyne                      Receiving Water: Saline Estuary                      Cause of Incident: Unknown                      Incident Severity: Category 3 - Minor Incident                      Positional Accuracy: Located by supplier to within 100m</p>	A17SE (NW)	845	2	435001 566896
68	<p><b>Pollution Incidents to Controlled Waters</b></p> <p>Property Type: Other General Premises                      Location: Albert Edward Dock, NORTH SHIELDS                      Authority: Environment Agency, North East Region                      Pollutant: Oils - Other Oil                      Note: No Fish Killed                      Incident Date: 15th January 1996                      Incident Reference: NT960017                      Catchment Area: Lower Tyne                      Receiving Water: Saline Estuary                      Cause of Incident: Not Given                      Incident Severity: Category 3 - Minor Incident                      Positional Accuracy: Located by supplier to within 100m</p>	A17SE (NW)	849	2	435001 566901

Map ID	Details	Quadrant Reference (Compass Direction)	Estimated Distance From Site	Contact	NGR
69	<p><b>Pollution Incidents to Controlled Waters</b></p> <p>Property Type: Industrial Premises                      Location: Albert Edward Dock                      Authority: Environment Agency, North East Region                      Pollutant: Not Given                      Note: Tyne                      Incident Date: 1st December 1990                      Incident Reference: 235/000397                      Catchment Area: Not Given                      Receiving Water: Saline Estuary                      Cause of Incident: Other Oil                      Incident Severity: Category 2 - Significant Incident                      Positional Accuracy: Located by supplier to within 100m</p>	A17NE (NW)	918	2	435006 566996
69	<p><b>Pollution Incidents to Controlled Waters</b></p> <p>Property Type: Water Company Sewage: Surface Water Outfall                      Location: Albert Edward Dock, NORTH SHIELDS                      Authority: Environment Agency, North East Region                      Pollutant: Oils - Diesel (Including Agricultural)                      Note: No Fish Killed                      Incident Date: 19th May 1995                      Incident Reference: NT950279                      Catchment Area: Lower Tyne                      Receiving Water: Saline Estuary                      Cause of Incident: Not Given                      Incident Severity: Category 3 - Minor Incident                      Positional Accuracy: Located by supplier to within 100m</p>	A17NE (NW)	921	2	435001 566996
70	<p><b>Pollution Incidents to Controlled Waters</b></p> <p>Property Type: Vessel                      Location: S Shields Ferry Landing                      Authority: Environment Agency, North East Region                      Pollutant: Not Given                      Note: Tyne Estuary                      Incident Date: 28th February 1992                      Incident Reference: 235/001126                      Catchment Area: Not Given                      Receiving Water: Saline Estuary                      Cause of Incident: Oil Boat/Ship                      Incident Severity: Category 2 - Significant Incident                      Positional Accuracy: Located by supplier to within 100m</p>	A18NE (N)	949	2	435800 567200
71	<p><b>Pollution Incidents to Controlled Waters</b></p> <p>Property Type: Miscellaneous Premises: Unknown                      Location: St Pauls Church, JARROW                      Authority: Environment Agency, North East Region                      Pollutant: Not Given                      Note: Don Estuary                      Incident Date: 24th June 1994                      Incident Reference: 235/002387                      Catchment Area: Not Given                      Receiving Water: Freshwater Stream/River                      Cause of Incident: Other Oil                      Incident Severity: Category 3 - Minor Incident                      Positional Accuracy: Located by supplier to within 100m</p>	A9SW (SE)	970	2	436000 565300
72	<p><b>Pollution Incidents to Controlled Waters</b></p> <p>Property Type: Surface Water Sewers                      Location: NORTH SHIELDS                      Authority: Environment Agency, North East Region                      Pollutant: Not Given                      Note: Albert Edward Dock                      Incident Date: 16th June 1993                      Incident Reference: 235/001950                      Catchment Area: Not Given                      Receiving Water: Saline Estuary                      Cause of Incident: Oil General Spillage                      Incident Severity: Category 2 - Significant Incident                      Positional Accuracy: Located by supplier to within 100m</p>	A17NW (NW)	983	2	434905 566995
72	<p><b>Pollution Incidents to Controlled Waters</b></p> <p>Property Type: Water Company Sewage: Surface Water Outfall                      Location: Albert Edward Dock, NORTH SHIELDS                      Authority: Environment Agency, North East Region                      Pollutant: Unknown                      Note: No Fish Killed                      Incident Date: 4th March 1996                      Incident Reference: NT960055                      Catchment Area: Lower Tyne                      Receiving Water: Saline Estuary                      Cause of Incident: Not Given                      Incident Severity: Category 3 - Minor Incident                      Positional Accuracy: Located by supplier to within 100m</p>	A17NW (NW)	987	2	434900 566995

Map ID	Details	Quadrant Reference (Compass Direction)	Estimated Distance From Site	Contact	NGR
72	<p><b>Pollution Incidents to Controlled Waters</b></p> <p>Property Type: Water Company Sewage: Surface Water Outfall                      Location: Albert Edward Dock, NORTH SHIELDS                      Authority: Environment Agency, North East Region                      Pollutant: Not Given                      Note: Pollution Found; No Fish Killed                      Incident Date: 4th March 1996                      Incident Reference: NT960055                      Catchment Area: Lower Tyne                      Receiving Water: Saline Estuary                      Cause of Incident: Unknown                      Incident Severity: Category 3 - Minor Incident                      Positional Accuracy: Located by supplier to within 100m</p>	A17NW (NW)	987	2	434905 567000
72	<p><b>Pollution Incidents to Controlled Waters</b></p> <p>Property Type: Water Company Sewage: Surface Water Outfall                      Location: Albert Edward Dock                      Authority: Environment Agency, North East Region                      Pollutant: Oils - Diesel (Including Agricultural)                      Note: No Fish Killed                      Incident Date: 28th January 1995                      Incident Reference: NT950337                      Catchment Area: Lower Tyne                      Receiving Water: Freshwater Stream/River                      Cause of Incident: Not Given                      Incident Severity: Category 3 - Minor Incident                      Positional Accuracy: Located by supplier to within 100m</p>	A17NW (NW)	990	2	434900 567000
73	<p><b>Prosecutions Relating to Authorised Processes</b></p> <p>Location: Eldon Street, South Shield, NEWCASTLE, Tyne &amp; Wear, NE33 5BY                      Prosecution Text: EA News Release 13/06/1997, Failure to ensure the proper disposal of waste from the business.                      Prosecution Act: EPA90                      Hearing Date: 13th June 1997                      Verdict: Guilty                      Fine: 2400                      Costs: 3202                      Positional Accuracy: Manually positioned to the road within the address or location</p>	A13SE (E)	275	2	435909 566188
74	<p><b>Registered Radioactive Substances</b></p> <p>Name: Aker Mcnulty                      Location: Commercial Road, South Shields, SOUTH SHIELDS, Tyne And Wear, NE33 1RZ                      Authority: Environment Agency, North East Region                      Permit Reference: AY4187                      Dated: 12th June 1997                      Process Type: Authorisation under S13 RSA for the disposal of Radioactive waste (was RSA60 S7)                      Description: Authorisation under RSA                      Status: <b>Authorisation superseded by a substantial or non substantial variation</b>                      Positional Accuracy: Unknown</p>	A13SW (S)	49	2	435555 566134
75	<p><b>Registered Radioactive Substances</b></p> <p>Name: Mcnulty Offshore Construction Limited                      Location: Commercial Road, Corstorphine Town, South Shields, Ne33 1rz                      Authority: Environment Agency, North East Region                      Permit Reference: QP3493SN                      Dated: Not Supplied                      Process Type: Not Supplied                      Description: Not Supplied                      Status: <b>Authorisation certificate surrendered by operator</b>                      Positional Accuracy: Located by supplier to within 100m</p>	A13SE (S)	78	2	435600 566100
76	<p><b>Registered Radioactive Substances</b></p> <p>Name: Mcnulty Offshore Construction Ltd                      Location: Commercial Road, South Shields, SOUTH SHIELDS, Tyne And Wear, NE33 1RZ                      Authority: Environment Agency, North East Region                      Permit Reference: CC7412                      Dated: 2nd September 2008                      Process Type: Authorisation under S13 RSA for the disposal of Radioactive waste (was RSA60 S7)                      Description: Authorisation under RSA                      Status: <b>Application has been authorised and any conditions apply to the operator</b>                      Positional Accuracy: Manually positioned to the road within the address or location</p>	A19SW (NE)	526	2	435953 566648

Map ID	Details	Quadrant Reference (Compass Direction)	Estimated Distance From Site	Contact	NGR
77	<p><b>Registered Radioactive Substances</b></p> <p>Name: Aker Mcnulty            Location: Commercial Road, South Shields, SOUTH SHIELDS, Tyne And Wear, NE33 1RZ            Authority: Environment Agency, North East Region            Permit Reference: AZ3461            Dated: 25th July 1997            Process Type: Authorisation under S13 RSA for the disposal of Radioactive waste (was RSA60 S7)            Description: Minor variation to authorisation under RSA  <b>Status: Authorisation either revoked or cancelled</b>            Positional Accuracy: Unknown</p>	A19NW (NE)	892	2	436100 567000
78	<p><b>Registered Radioactive Substances</b></p> <p>Name: Velva Liquids (North Shields) Limited            Location: Northumberland Dock, Hayhole Road, North Shields, Ne29 6dy            Authority: Environment Agency, North East Region            Permit Reference: PB3838DX            Dated: Not Supplied            Process Type: Not Supplied            Description: Not Supplied  <b>Status: Application has been determined by the EA</b>            Positional Accuracy: Automatically positioned to the address</p>	A12SW (W)	963	2	434584 566223
79	<p><b>Substantiated Pollution Incident Register</b></p> <p>Authority: Environment Agency - North East Region, North East Area            Incident Date: 20th April 2006            Incident Reference: 392016            Water Impact: Category 4 - No Impact            Air Impact: Category 4 - No Impact            Land Impact: Category 2 - Significant Incident            Positional Accuracy: Located by supplier to within 10m            Pollutant: Inert Materials And Wastes: Soils And Clay            Pollutant: Specific Waste Materials: Commercial Waste            Pollutant: Specific Waste Materials: Contaminated Construction &amp; Demolition Material &amp; Waste            Pollutant: Specific Waste Materials: Metal Wastes</p>	A8NE (S)	557	2	435623 565621
	<p><b>Water Abstractions</b></p> <p>Operator: Port Of Tyne            Licence Number: Ne/023/0003/004/R01            Permit Version: 1            Location: Port Of Tyne - Tidal            Authority: Environment Agency, North East Region            Abstraction: Other Industrial/Commercial/Public Services: Dust Suppression            Abstraction Type: Water may be abstracted from a single point            Source: Tidal            Daily Rate (m3): Not Supplied            Yearly Rate (m3): Not Supplied            Details: Not Supplied            Authorised Start: 01 April            Authorised End: 31 March            Permit Start Date: 1st April 2018            Permit End Date: Not Supplied            Positional Accuracy: Located by supplier to within 10m</p>	A6NE (SW)	1178	2	434488 565673
	<p><b>Water Abstractions</b></p> <p>Operator: Port Of Tyne            Licence Number: Ne/023/0003/004            Permit Version: 1            Location: Port Of Tyne            Authority: Environment Agency, North East Region            Abstraction: Other Industrial/Commercial/Public Services: Dust Suppression            Abstraction Type: Water may be abstracted from a single point            Source: Surface            Daily Rate (m3): Not Supplied            Yearly Rate (m3): Not Supplied            Details: Not Supplied            Authorised Start: 01 April            Authorised End: 31 March            Permit Start Date: 6th January 2011            Permit End Date: Not Supplied            Positional Accuracy: Located by supplier to within 10m</p>	A6NE (SW)	1178	2	434488 565673

Map ID	Details	Quadrant Reference (Compass Direction)	Estimated Distance From Site	Contact	NGR
	<b>Water Abstractions</b> Operator: Port Of Tyne Licence Number: Ne/023/0003/004 Permit Version: 1 Location: Port Of Tyne - Tidal Authority: Environment Agency, North East Region Abstraction: Other Industrial/Commercial/Public Services: Dust Suppression Abstraction Type: Water may be abstracted from a single point Source: Tidal Daily Rate (m3): Not Supplied Yearly Rate (m3): Not Supplied Details: Not Supplied Authorised Start: 01 April Authorised End: 31 March Permit Start Date: 6th January 2011 Permit End Date: Not Supplied Positional Accuracy: Located by supplier to within 10m	A6NE (SW)	1178	2	434488 565673
	<b>Groundwater Vulnerability Map</b> Combined Classification: Secondary Bedrock Aquifer - Low Vulnerability Combined Vulnerability: Low Combined Aquifer: Productive Bedrock Aquifer, Unproductive Superficial Aquifer Pollutant Speed: Low Bedrock Flow: Well Connected Fractures Dilution: 300-550 mm/year Baseflow Index: <40% Superficial Patchiness: <90% Superficial Thickness: >10m Superficial Recharge: Low	A13SW (N)	0	4	435586 566223
	<b>Groundwater Vulnerability - Soluble Rock Risk</b> None				
	<b>Bedrock Aquifer Designations</b> Aquifer Designation: Secondary Aquifer - A	A13SW (N)	0	4	435586 566223
	<b>Superficial Aquifer Designations</b> Aquifer Designation: Unproductive Strata	A13SW (N)	0	4	435586 566223
	<b>Extreme Flooding from Rivers or Sea without Defences</b> Type: Extent of Extreme Flooding from Rivers or Sea without Defences Flood Plain Type: Tidal Models Boundary Accuracy: As Supplied	A13NW (W)	52	2	435502 566247
	<b>Flooding from Rivers or Sea without Defences</b> Type: Extent of Flooding from Rivers or Sea without Defences Flood Plain Type: Tidal Models Boundary Accuracy: As Supplied	A13NW (W)	56	2	435496 566235
	<b>Areas Benefiting from Flood Defences</b> None				
	<b>Flood Water Storage Areas</b> None				
	<b>Flood Defences</b> None				
80	<b>OS Water Network Lines</b> Watercourse Form: Tidal river Watercourse Length: 2383.7 Watercourse Level: On ground surface Permanent: True Watercourse Name: River Tyne Catchment Name: Tyne Primacy: 1	A13NW (NW)	241	5	435349 566372
81	<b>OS Water Network Lines</b> Watercourse Form: Inland river Watercourse Length: 277.9 Watercourse Level: On ground surface Permanent: True Watercourse Name: Not Supplied Catchment Name: Tyne Primacy: 1	A12NE (W)	570	5	434985 566302

Map ID	Details	Quadrant Reference (Compass Direction)	Estimated Distance From Site	Contact	NGR
82	<b>OS Water Network Lines</b> Watercourse Form: Inland river Watercourse Length: 9.5 Watercourse Level: Underground Permanent: True Watercourse Name: Not Supplied Catchment Name: Tyne Primacy: 1	A12NE (W)	627	5	434950 566404
83	<b>OS Water Network Lines</b> Watercourse Form: Inland river Watercourse Length: 483.2 Watercourse Level: On ground surface Permanent: True Watercourse Name: Not Supplied Catchment Name: Tyne Primacy: 1	A12NE (W)	627	5	434950 566404
84	<b>OS Water Network Lines</b> Watercourse Form: Inland river Watercourse Length: 512.0 Watercourse Level: On ground surface Permanent: True Watercourse Name: Not Supplied Catchment Name: Tyne Primacy: 1	A12SW (W)	719	5	434828 566195
85	<b>OS Water Network Lines</b> Watercourse Form: Tidal river Watercourse Length: 122.4 Watercourse Level: On ground surface Permanent: True Watercourse Name: Not Supplied Catchment Name: Not Supplied Primacy: 1	A18NW (N)	726	5	435547 567003
86	<b>OS Water Network Lines</b> Watercourse Form: Tidal river Watercourse Length: 1792.6 Watercourse Level: On ground surface Permanent: True Watercourse Name: River Tyne Catchment Name: Tyne Primacy: 1	A18NW (N)	726	5	435547 567003
87	<b>OS Water Network Lines</b> Watercourse Form: Tidal river Watercourse Length: 386.8 Watercourse Level: On ground surface Permanent: True Watercourse Name: Not Supplied Catchment Name: Not Supplied Primacy: 2	A18NW (N)	732	5	435332 566967
88	<b>OS Water Network Lines</b> Watercourse Form: Tidal river Watercourse Length: 361.0 Watercourse Level: On ground surface Permanent: True Watercourse Name: Not Supplied Catchment Name: Not Supplied Primacy: 1	A18NW (N)	739	5	435425 567000
89	<b>OS Water Network Lines</b> Watercourse Form: Tidal river Watercourse Length: 184.7 Watercourse Level: On ground surface Permanent: True Watercourse Name: Not Supplied Catchment Name: Tyne Primacy: 1	A17NE (NW)	896	5	435068 567014

Map ID	Details	Quadrant Reference (Compass Direction)	Estimated Distance From Site	Contact	NGR
90	<b>BGS Recorded Landfill Sites</b> Site Name: Northumberland Dock Location: ALBERT DOCK, Tyne & Wear Authority: British Geological Survey, National Geoscience Information Service Ground Water: Information not available Surface Water: Information not available Geology: N/A Positional Accuracy: Positioned by the supplier Boundary Accuracy: Moderate	A12SW (W)	755	-	434791 566190
91	<b>Historical Landfill Sites</b> Licence Holder: West Dock Location: Commercial Road, South Shields, Costerphine Town, Tyne & Wear Name: West Dock Operator Location: Commercial Road, South Shields, Costerphine Town, Tyne & Wear Boundary Accuracy: As Supplied Provider Reference: EAHLD35707 First Input Date: Not Supplied Last Input Date: Not Supplied Specified Waste: Not Supplied Type: EA Waste Ref: 67611 Regis Ref: Not Supplied WRC Ref: Not Supplied BGS Ref: Not Supplied Other Ref: Not Supplied	A13NW (W)	13	2	435541 566240
92	<b>Historical Landfill Sites</b> Licence Holder: Borough Of South Tyneside Location: Laygate, South Shield, Tyne and Wear Name: West Holborn Operator Location: Not Supplied Boundary Accuracy: As Supplied Provider Reference: EAHLD06264 First Input Date: 1st March 1983 Last Input Date: 31st March 1983 Specified Waste: Not Supplied Type: EA Waste Ref: 0 Regis Ref: YO1/L/BOR015 WRC Ref: 4500/0293 BGS Ref: Not Supplied Other Ref: TW 104 ST, ST 038	A13NE (N)	151	2	435660 566406
93	<b>Historical Landfill Sites</b> Licence Holder: Port Of Tyne Authority Location: Tyne Dock, South Shields, Tyne and Wear Name: Tyne Dock Landfill Operator Location: Not Supplied Boundary Accuracy: As Supplied Provider Reference: EAHLD06266 First Input Date: 31st December 1994 Last Input Date: Not Supplied Specified Waste: Deposited Waste included Inert Waste Type: EA Waste Ref: 67586 Regis Ref: TWR/L/POR001 WRC Ref: 4500/0019 BGS Ref: Not Supplied Other Ref: TW 428 ST, ST 046	A8NW (SW)	505	2	435261 565773
94	<b>Historical Landfill Sites</b> Licence Holder: Not Supplied Location: East Howdon, North Tyneside Name: Northumberland Dock Operator Location: Bewick Street, Newcastle-Upon-Tyne Boundary Accuracy: As Supplied Provider Reference: EAHLD06809 First Input Date: 31st December 1960 Last Input Date: 30th November 1972 Specified Waste: Not Supplied Type: EA Waste Ref: 0 Regis Ref: Not Supplied WRC Ref: Not Supplied BGS Ref: 1866 Other Ref: 566200, 1300/NT001, 1300/TW038NT/NT049	A12SW (W)	755	2	434792 566190

Map ID	Details	Quadrant Reference (Compass Direction)	Estimated Distance From Site	Contact	NGR
95	<p><b>Historical Landfill Sites</b></p> <p>Licence Holder: Port Of Tyne Authority                      Location: South Shield, Tyne and Wear                      Name: Tyne Dock No.3                      Operator Location: Not Supplied                      Boundary Accuracy: As Supplied                      Provider Reference: EAHLD06267                      First Input Date: 30th June 1983                      Last Input Date: 31st December 1987                      Specified Waste Type: Deposited Waste included Inert, Industrial, Commercial and Household Waste                      EA Waste Ref: 0                      Regis Ref: YO1/L/POR004                      WRC Ref: 4500/0102                      BGS Ref: Not Supplied                      Other Ref: TW 107 ST, ST 035</p>	A8SW (S)	804	2	435358 565405
96	<p><b>Historical Landfill Sites</b></p> <p>Licence Holder: Port Of Tyne Authority                      Location: Tyne Dock, South Shield, Tyne and Wear                      Name: Tyne Dock                      Operator Location: Not Supplied                      Boundary Accuracy: As Supplied                      Provider Reference: EAHLD06268                      First Input Date: 22nd July 1977                      Last Input Date: 31st December 1993                      Specified Waste Type: Deposited Waste included Inert, Industrial, Commercial and Household Waste                      EA Waste Ref: 0                      Regis Ref: YO1/L/POR001                      WRC Ref: 4500/0032                      BGS Ref: Not Supplied                      Other Ref: ST 014, TW 024 ST</p>	A8SW (S)	804	2	435358 565405
97	<p><b>Historical Landfill Sites</b></p> <p>Licence Holder: Port Of Tyne Authority                      Location: South Shield, Tyne and Wear                      Name: Tyne Dock Extension                      Operator Location: Not Supplied                      Boundary Accuracy: As Supplied                      Provider Reference: EAHLD06269                      First Input Date: Not Supplied                      Last Input Date: Not Supplied                      Specified Waste Type: Deposited Waste included Inert, Industrial, Commercial and Household Waste                      EA Waste Ref: 0                      Regis Ref: YO1/L/POR003                      WRC Ref: Not Supplied                      BGS Ref: Not Supplied                      Other Ref: TW 062 ST, ST 010</p>	A8SW (S)	804	2	435358 565405
98	<p><b>Historical Landfill Sites</b></p> <p>Licence Holder: Port Of Tyne Authority                      Location: Jarrow, South Tyneside, Tyne and Wear                      Name: Jarrow Slake No.1                      Operator Location: Bewick Street, Newcastle-Upon-Tyne                      Boundary Accuracy: As Supplied                      Provider Reference: EAHLD06290                      First Input Date: 20th February 1987                      Last Input Date: 31st March 1994                      Specified Waste Type: Deposited Waste included Inert, Industrial, Commercial and Household Waste                      EA Waste Ref: 0                      Regis Ref: YO1/L/POR002                      WRC Ref: 4500/0107                      BGS Ref: Not Supplied                      Other Ref: ST 043, TW 154 ST, TW 020 ST, ST 015</p>	A7NW (SW)	870	2	434829 565699

Map ID	Details	Quadrant Reference (Compass Direction)	Estimated Distance From Site	Contact	NGR
99	<p><b>Historical Landfill Sites</b></p> <p>Licence Holder: Tyne and Wear Development Corporation            Location: Royal Quays Development, North Shields, South Of Howdon Road, Tyne and Wear            Name: Royal Quays            Operator Location: Not Supplied            Boundary Accuracy: As Supplied            Provider Reference: EAHLD06074            First Input Date: 29th January 1991            Last Input Date: 31st March 1994            Specified Waste Type: Deposited Waste included Industrial Waste            EA Waste Ref: 0            Regis Ref: YO1/L/TYN007            WRC Ref: 4500/0136            BGS Ref: Not Supplied            Other Ref: TW 247 NT, NT 061</p>	A17SW (NW)	944	2	434854 566884
100	<p><b>Historical Landfill Sites</b></p> <p>Licence Holder: Port Of Tyne Authority            Location: North Shields            Name: Albert Edward Dock            Operator Location: Not Supplied            Boundary Accuracy: As Supplied            Provider Reference: EAHLD33070            First Input Date: Not Supplied            Last Input Date: Not Supplied            Specified Waste Type: Not Supplied            EA Waste Ref: 0            Regis Ref: YO1/L/POR008            WRC Ref: Not Supplied            BGS Ref: Not Supplied            Other Ref: TW 198 NT</p>	A17SW (NW)	967	2	434834 566895
101	<p><b>Integrated Pollution Control Registered Waste Sites</b></p> <p>Name: Solvent Resource Management Ltd            Location: North Tyne Site, Hayhole Road, Northumberland Dock, NORTH SHIELDS, Tyne And Wear, NE29 6DY            Authority: Environment Agency, North East Region            Permit Reference: BD1733            Dated: 24th November 1998            Process Type: IPC minor (non-substantial) variation to previous variation            Description: 5.2 A Recovery processes within the Waste Disposal Industry  <b>Status: Authorisation superseded by a substantial or non substantial variation</b>            Positional Accuracy: Manually positioned within the geographical locality</p>	A11NE (W)	992	2	434567 566365
102	<p><b>Licensed Waste Management Facilities (Landfill Boundaries)</b></p> <p>Name: Aker Mc Nulty Ltd            Licence Number: 67611            Location: West Dock, Commercial Road, Costerphine Town, South Shields, Tyne &amp; Wear, NE33 1RZ            Licence Holder: Aker Mc Nulty Ltd            Authority: Environment Agency - North East Region, North East Area            Site Category: Landfills Taking Non-biodegradeable Wastes (Not Construction)            Max Input Rate: Not Supplied  <b>Licence Status: Inactive</b>            Issued: 25th July 1997            Positional Accuracy: Positioned by the supplier            Boundary Accuracy: As Supplied</p>	A13NW (W)	13	2	435540 566240
103	<p><b>Licensed Waste Management Facilities (Landfill Boundaries)</b></p> <p>Name: Tyne Dock Landfill Site            Licence Number: 67586            Location: Tyne Dock, South Shields, Tyne &amp; Wear, NE1 5HS            Licence Holder: Port Of Tyne Authority            Authority: Environment Agency - North East Region, Northumbria Area            Site Category: Landfills Taking Non-biodegradeable Wastes (Not Construction)            Max Input Rate: Large (Equal to or greater than 75,000 tonnes per year)  <b>Licence Status: Inactive</b>            Issued: 3rd June 1994            Positional Accuracy: Positioned by the supplier            Boundary Accuracy: As Supplied</p>	A8NW (SW)	503	2	435267 565771

Map ID	Details	Quadrant Reference (Compass Direction)	Estimated Distance From Site	Contact	NGR
104	<p><b>Licensed Waste Management Facilities (Locations)</b></p> <p>Licence Number: 67611                      Location: West Dock, Commercial Road, Costerphine Town, South Shields, Tyne &amp; Wear, NE33 1RZ                      Operator Name: Aker Mc Nulty Ltd                      Operator Location: Not Supplied                      Authority: Environment Agency - North East Region, North East Area                      Site Category: Landfills Taking Non-biodegradeable Wastes (Not Construction)  <b>Licence Status: Expired</b>                      Issued: 25th July 1997                      Last Modified: Not Supplied                      Expires: 30th November 2006                      Suspended: Not Supplied                      Revoked: Not Supplied                      Surrendered: Not Supplied                      IPPC Reference: Not Supplied                      Positional Accuracy: Located by supplier to within 100m</p>	A13SW (W)	47	2	435500 566200
105	<p><b>Licensed Waste Management Facilities (Locations)</b></p> <p>Licence Number: 67552                      Location: 3 Cone Street, South Shields, Tyne &amp; Wear, NE33 1RE                      Operator Name: K J Baker &amp; P Baker                      Operator Location: Not Supplied                      Authority: Environment Agency - North East Region, North East Area                      Site Category: Metal Recycling Sites (Mixed)  <b>Licence Status: Surrendered</b>                      Issued: 27th January 1994                      Last Modified: Not Supplied                      Expires: Not Supplied                      Suspended: Not Supplied                      Revoked: Not Supplied                      Surrendered: 29th March 2006                      IPPC Reference: Not Supplied                      Positional Accuracy: Located by supplier to within 100m</p>	A18SE (NE)	478	2	435800 566700
106	<p><b>Licensed Waste Management Facilities (Locations)</b></p> <p>Licence Number: 67602                      Location: Royal Quays - Ballast Hill, Dock Road, North Shields, Tyne &amp; Wear, NE29 6EH                      Operator Name: Edmund Nuttall Ltd                      Operator Location: Not Supplied                      Authority: Environment Agency - North East Region, North East Area                      Site Category: Transfer Stations Taking Non-biodegradable Wastes  <b>Licence Status: Surrendered</b>                      Issued: 7th June 1996                      Last Modified: Not Supplied                      Expires: Not Supplied                      Suspended: Not Supplied                      Revoked: Not Supplied                      Surrendered: 4th June 1998                      IPPC Reference: Not Supplied                      Positional Accuracy: Located by supplier to within 100m</p>	A18SW (NW)	505	2	435300 566700
107	<p><b>Licensed Waste Management Facilities (Locations)</b></p> <p>Licence Number: 67499                      Location: Cumberland House, Mitre Place, Templetown, South Shields, Tyne &amp; Wear, NE33 5BX                      Operator Name: G D Metal Recycling Ltd                      Operator Location: Albert Works, Kenninghall Road, Edmonton, London, N18 2PD                      Authority: Environment Agency - North East Region, Northumbria Area                      Site Category: Metal Recycling Sites (Mixed)  <b>Licence Status: Transferred</b>                      Issued: 29th March 1992                      Last Modified: Not Supplied                      Expires: Not Supplied                      Suspended: Not Supplied                      Revoked: Not Supplied                      Surrendered: Not Supplied                      IPPC Reference: Not Supplied                      Positional Accuracy: Located by supplier to within 100m</p>	A8NE (S)	577	2	435600 565600

Map ID	Details	Quadrant Reference (Compass Direction)	Estimated Distance From Site	Contact	NGR
107	<p><b>Licensed Waste Management Facilities (Locations)</b></p> <p>Licence Number: 67499                      Location: Cumberland House, Mitre Place, Templetown, South Shields, Tyne &amp; Wear, NE33 5TB                      Operator Name: Van Dalen U K Ltd                      Operator Location: Not Supplied                      Authority: Environment Agency - North East Region, North East Area                      Site Category: Metal Recycling Sites (Mixed)  <b>Licence Status: Surrendered</b>                      Issued: 29th March 1992                      Last Modified: Not Supplied                      Expires: Not Supplied                      Suspended: Not Supplied                      Revoked: Not Supplied                      Surrendered: 20th September 2013                      IPPC Reference: Not Supplied                      Positional Accuracy: Located by supplier to within 100m</p>	A8NE (S)	577	2	435600 565600
108	<p><b>Licensed Waste Management Facilities (Locations)</b></p> <p>Licence Number: 67516                      Location: 3 Mitre Place , Templetown, South Shields, Tyne &amp; Wear, NE33 5TB                      Operator Name: Birbeck James                      Operator Location: 6 , Cleadon Village, Sunderland, Tyne &amp; Wear, SR6 7PW                      Authority: Environment Agency - North East Region, Northumbria Area                      Site Category: Metal Recycling Sites (Vehicle Dismantlers)  <b>Licence Status: Modified</b>                      Issued: 21st April 1994                      Last Modified: Not Supplied                      Expires: Not Supplied                      Suspended: Not Supplied                      Revoked: Not Supplied                      Surrendered: Not Supplied                      IPPC Reference: Not Supplied                      Positional Accuracy: Located by supplier to within 100m</p>	A8SE (S)	677	2	435600 565500
108	<p><b>Licensed Waste Management Facilities (Locations)</b></p> <p>Licence Number: 67516                      Location: Land/premises At, Mitre Place, Templetown, South Shields, Tyne &amp; Wear, NE33 5TB                      Operator Name: Sweeting Neil                      Operator Location: Not Supplied                      Authority: Environment Agency - North East Region, North East Area                      Site Category: Metal Recycling Sites (Vehicle Dismantlers)  <b>Licence Status: Transferred</b>                      Issued: 21st April 1994                      Last Modified: Not Supplied                      Expires: Not Supplied                      Suspended: Not Supplied                      Revoked: Not Supplied                      Surrendered: Not Supplied                      IPPC Reference: Not Supplied                      Positional Accuracy: Located by supplier to within 100m</p>	A8SE (S)	677	2	435600 565500
109	<p><b>Licensed Waste Management Facilities (Locations)</b></p> <p>Licence Number: 103106                      Location: Tyne Dock, Port Of Tyne, South Shields, Tyne &amp; Wear, NE34 9PT                      Operator Name: Port of Tyne Authority                      Operator Location: Not Supplied                      Authority: Environment Agency - North East Region, North East Area                      Site Category: Use of waste in a deposit for recovery op  <b>Licence Status: Modified</b>                      Issued: 27th February 2012                      Last Modified: 25th May 2017                      Expires: Not Supplied                      Suspended: Not Supplied                      Revoked: Not Supplied                      Surrendered: Not Supplied                      IPPC Reference: Not Supplied                      Positional Accuracy: Located by supplier to within 10m</p>	A8SW (SW)	699	2	435262 565551

Map ID	Details	Quadrant Reference (Compass Direction)	Estimated Distance From Site	Contact	NGR
110	<p><b>Licensed Waste Management Facilities (Locations)</b></p> <p>Licence Number: 0                      Location: Unit 4, Evans Road, Templetown, South Shields, Tyne &amp; Wear, NE33 5SH                      Operator Name: Partco Autoparts Ltd                      Operator Location: Lea Francis House, Station Road, Balsall Common, Coventry, West Midlands, CV7 7FD                      Authority: Environment Agency - North East Region, Northumbria Area                      Site Category: Special Waste Transfer Stations  <b>Licence Status: Surrendered</b>                      Issued: 3rd August 1992                      Last Modified: Not Supplied                      Expires: Not Supplied                      Suspended: Not Supplied                      Revoked: Not Supplied                      Surrendered: 31st March 1994                      IPPC Reference: Not Supplied                      Positional Accuracy: Located by supplier to within 10m</p>	A8SE (S)	727	2	435610 565450
110	<p><b>Licensed Waste Management Facilities (Locations)</b></p> <p>Licence Number: 64425                      Location: Unit 4, Evans Road, Templetown, South Shields, Tyne &amp; Wear, NE33 5SH                      Operator Name: Partco Autoparts Ltd                      Operator Location: Not Supplied                      Authority: Environment Agency - North East Region, North East Area                      Site Category: Special Waste Transfer Stations  <b>Licence Status: Surrendered</b>                      Issued: 3rd August 1992                      Last Modified: Not Supplied                      Expires: Not Supplied                      Suspended: Not Supplied                      Revoked: Not Supplied                      Surrendered: 31st March 1994                      IPPC Reference: Not Supplied                      Positional Accuracy: Located by supplier to within 10m</p>	A8SE (S)	727	2	435610 565450
111	<p><b>Licensed Waste Management Facilities (Locations)</b></p> <p>Licence Number: 67586                      Location: Tyne Dock, South Shields, Tyne &amp; Wear, NE1 5HS                      Operator Name: Port of Tyne Authority                      Operator Location: Not Supplied                      Authority: Environment Agency - North East Region, North East Area                      Site Category: Landfills Taking Non-biodegradable Wastes (Not Construction)  <b>Licence Status: Surrendered</b>                      Issued: 3rd June 1994                      Last Modified: Not Supplied                      Expires: Not Supplied                      Suspended: Not Supplied                      Revoked: Not Supplied                      Surrendered: 14th June 2005                      IPPC Reference: Not Supplied                      Positional Accuracy: Located by supplier to within 100m</p>	A8SW (S)	731	2	435300 565500
112	<p><b>Licensed Waste Management Facilities (Locations)</b></p> <p>Licence Number: 67498                      Location: 111 Chichester Road, South Shields, Tyne &amp; Wear, NE33 4HE                      Operator Name: Arthurs Raymond                      Operator Location: Not Supplied                      Authority: Environment Agency - North East Region, North East Area                      Site Category: Metal Recycling Sites (Mixed)  <b>Licence Status: Surrendered</b>                      Issued: 23rd February 1992                      Last Modified: Not Supplied                      Expires: Not Supplied                      Suspended: Not Supplied                      Revoked: Not Supplied                      Surrendered: 23rd December 1994                      IPPC Reference: Not Supplied                      Positional Accuracy: Located by supplier to within 100m</p>	A14SE (E)	872	2	436500 566100

Map ID	Details	Quadrant Reference (Compass Direction)	Estimated Distance From Site	Contact	NGR
113	<p><b>Licensed Waste Management Facilities (Locations)</b></p> <p>Licence Number: 67536            Location: Oyston Street, South Shields, Tyne &amp; Wear, NE33 1AT            Operator Name: Woodward David            Operator Location: Not Supplied            Authority: Environment Agency - North East Region, North East Area            Site Category: Metal Recycling Sites (Mixed)  <b>Licence Status: Surrendered</b>            Issued: 27th April 1995            Last Modified: Not Supplied            Expires: Not Supplied            Suspended: Not Supplied            Revoked: Not Supplied            Surrendered: 8th February 2002            IPPC Reference: Not Supplied            Positional Accuracy: Located by supplier to within 100m</p>	A19NW (NE)	892	2	436100 567000
114	<p><b>Licensed Waste Management Facilities (Locations)</b></p> <p>Licence Number: 404706            Location: Tyne Dock, North West Quay, South Shields, Tyne &amp; Wear, NE34 9PL            Operator Name: European Metal Recycling Limited            Operator Location: Not Supplied            Authority: Environment Agency - North East Region, North East Area            Site Category: Metal Recycling Sites (Mixed)  <b>Licence Status: Issued</b>            Issued: 20th February 2020            Last Modified: Not Supplied            Expires: Not Supplied            Suspended: Not Supplied            Revoked: Not Supplied            Surrendered: Not Supplied            IPPC Reference: Not Supplied            Positional Accuracy: Located by supplier to within 10m</p>	A7SE (SW)	940	2	435006 565421
	<p><b>Local Authority Landfill Coverage</b></p> <p>Name: South Tyneside Metropolitan Borough Council            - Has no landfill data to supply</p>		0	6	435586 566223
	<p><b>Local Authority Landfill Coverage</b></p> <p>Name: North Tyneside Metropolitan District Council            - Has supplied landfill data</p>		253	7	435338 566375
115	<p><b>Registered Landfill Sites</b></p> <p>Licence Holder: Aber Mc Nulty Ltd            Licence Reference: TW 470 ST            Site Location: West Dock, Commercial Road, Corstophine, Sunderland, Tyne And Wear            Licence Easting: 435500            Licence Northing: 566200            Operator Location: Commercial Road, SOUTH SHIELDS, Tyne and Wear, NE33 1RZ            Authority: Environment Agency - North East Region, Northumbria Area            Site Category: Landfill - with treatment            Max Input Rate: Very Small (Less than 10,000 tonnes per year)            Waste Source: No known restriction on source of waste            Restrictions:            Status: Site Closed            Dated: 25th July 1997            Preceded By: Not Given            Licence:            Superseded By: Not Given            Licence:            Positional Accuracy: Manually positioned to the address or location            Boundary Accuracy: Not Applicable            Authorised Waste            Prohibited Waste</p>	A13SW (W)	47	2	435500 566200

Map ID	Details	Quadrant Reference (Compass Direction)	Estimated Distance From Site	Contact	NGR
116	<p><b>Registered Landfill Sites</b></p> <p>Licence Holder: South Tyneside Borough Council            Licence Reference: TW 104 ST            Site Location: Old Electricity Works, West Holburn, Laygate, South Shields, Tyne And Wear            Licence Easting: 435650            Licence Northing: 566400            Operator Location: Town Hall, South Shields, Tyne And Wear            Authority: Environment Agency - North East Region, Northumbria Area            Site Category: Landfill            Max Input Rate: Very Large (Equal to or greater than 250,000 tonnes per year)            Waste Source: No known restriction on source of waste            Restrictions:            Status: Licence known to be surrenderedSurrendered            Dated: 23rd February 1983            Preceded By: Not Given            Licence:            Superseded By: Not Given            Licence:            Positional Accuracy: Manually positioned to the address or location            Boundary Accuracy: Not Applicable            Authorised Waste: Max.Waste Permitted By Licence            Rock From Clay Substratum            Tyne And Wear C -Rubble            Tyne And Wear Di -Coh.Inorg            Tyne And Wear Dii -Coh.Inorg            Tyne And Wear E -Fric.Inorg</p>	A13NE (N)	142	2	435650 566400
117	<p><b>Registered Landfill Sites</b></p> <p>Licence Holder: Edmund Nuttall Ltd            Licence Reference: TW 459 NT            Site Location: Albert Edward Dock, Royal Quays Development, North Shields, Tyne And Wear            Licence Easting: 435300            Licence Northing: 566700            Operator Location: 1 Eagle House, Newcastle Business Park, NEWCASTLE UPON TYNE, Tyne and Wear, NE4 7LN            Authority: Environment Agency - North East Region, Northumbria Area            Site Category: Landfill            Max Input Rate: Medium (Equal to or greater than 25,000 and less than 75,000 tonnes per year)            Waste Source: No known restriction on source of waste            Restrictions:            Status: Licence known to be surrenderedSurrendered            Dated: 7th June 1996            Preceded By: Not Given            Licence:            Superseded By: Not Given            Licence:            Positional Accuracy: Approximate location provided by supplier            Boundary Accuracy: Not Applicable            Authorised Waste: Clean Concrete, Brick Hardcore, Stone            Max.Waste Permitted By Licence            Prohibited Waste: Biodegradable Waste            Combustible Waste            Potentially Polluting Waste            Spec.Waste (Epa'90:S62/1996 Regs)            Waste N.O.S.</p>	A18SW (NW)	405	2	435351 566614

Map ID	Details	Quadrant Reference (Compass Direction)	Estimated Distance From Site	Contact	NGR
118	<p><b>Registered Landfill Sites</b></p> <p>Licence Holder: Port Of Tyne Authority            Licence Reference: TW 428 ST            Site Location: Tyne Dock Landfill Site, South Shields, Tyne And Wear            Licence Easting: 435300            Licence Northing: 565500            Operator Location: Bewick Street, NEWCASTLE UPON TYNE, Tyne and Wear, NE1 5HS            Authority: Environment Agency - North East Region, Northumbria Area            Site Category: Landfill            Max Input Rate: Very Large (Equal to or greater than 250,000 tonnes per year)            Waste Source: No known restriction on source of waste            Restrictions:            Status: Site not yet started            Dated: 3rd June 1994            Preceded By: Not Given            Licence:            Superseded By: Not Given            Licence:            Positional Accuracy: Manually positioned to the address or location            Boundary Accuracy: Not Applicable            Authorised Waste: Brick,Broken Conc',Plaster,Slate,Tile            Max.Waste Permitted By Licence            Sub/Topsail,Sand,Clay,Shale,Rock            Prohibited Waste: Asbestos            Oils &amp; Tars At &gt; 0.1% W/W            Readily Biodegradable Waste            Spec.Waste (Epa'90:S62/1996 Regs)            Steel            Timber, Board            Toxic Metal Compounds            Waste Cont. Phenols At &gt; 1 Ppm            Waste Cont. Sulphate At &gt; 0.2%W/W            Waste Cont. Sulphide At &gt; 10 Ppm            Waste Cont. Total Cyanide At &gt; 5 Ppm</p>	A8SW (S)	731	2	435300 565500
119	<p><b>Registered Landfill Sites</b></p> <p>Licence Holder: Port Of Tyne Authority            Licence Reference: Tw 198 Nt            Site Location: Albert Edward Dock, North Shields, Tyne And Wear            Licence Easting: 435000            Licence Northing: 567000            Operator Location: Bewick Street, Newcastle Upon Tyne, Tyne And Wear, Ne1 5hs            Authority: Environment Agency - North East Region, Northumbria Area            Site Category: Landfill            Max Input Rate: Undefined            Waste Source: No known restriction on source of waste            Restrictions:            Status: Licence known to be surrenderedSurrendered            Dated: 17th August 1994            Preceded By: Not Given            Licence:            Superseded By: Not Given            Licence:            Positional Accuracy: Manually positioned to the road within the address or location            Boundary Accuracy: Not Applicable            Authorised Waste: Old Licence, Wastes Not To Hand</p>	A17NE (NW)	825	2	435060 566920
120	<p><b>Registered Waste Transfer Sites</b></p> <p>Licence Holder: Partco Autoparts Ltd            Licence Reference: TW 300 SL            Site Location: Unit 4 Evans Road, Templeton, SOUTH SHIELDS, Tyne and Wear, NE33 5SH            Operator Location: Lea Francis House, Station Road, Balsall Common, COVENTRY, West Midlands, CV7 7FD            Authority: Environment Agency - North East Region, Northumbria Area            Site Category: Transfer            Max Input Rate: Very Small (Less than 10,000 tonnes per year)            Waste Source: No known restriction on source of waste            Restrictions:            Licence Status: Licence known to be surrenderedSurrendered            Dated: 3rd August 1992            Preceded By: Not Given            Licence:            Superseded By: Not Given            Licence:            Positional Accuracy: Manually positioned to the road within the address or location            Boundary Quality: Not Supplied            Authorised Waste: And Thinners            Max.Storage In Licence            Waste Cellulose Paint            Prohibited Waste: Waste N.O.S.</p>	A8SE (S)	677	2	435600 565500

Map ID	Details	Quadrant Reference (Compass Direction)	Estimated Distance From Site	Contact	NGR
121	<p><b>Registered Waste Treatment or Disposal Sites</b></p> <p>Licence Holder: K J &amp; P Baker t/a Baker Bros            Licence Reference: TW 362 ST            Site Location: 3 Cone Street, SOUTH SHIELDS, Tyne and Wear, NE33 1RE            Operator Location: As Site Address            Authority: Environment Agency - North East Region, Northumbria Area            Site Category: Scrapyard            Max Input Rate: Very Small (Less than 10,000 tonnes per year)            Waste Source: No known restriction on source of waste            Restrictions:            Licence Status: Operational as far as is knownOperational            Dated: 20th December 2000            Preceded By: TW 362 ST            Licence:            Superseded By: Not Given            Licence:            Positional Accuracy: Manually positioned to the address or location            Boundary Quality: Not Supplied            Authorised Waste: Maximum Waste Permitted By Licence            Metal Waste/Scrap Metal (As In Post'98 E.A.Lics And Equivalent To 23.00.00)            Motor Vehicle Batteries            Prohibited Waste: Degradable Household/Commercial/Industrial Waste (As In Post'98 E.A.Lics And Equivalent To 22.09.00)            Inert Materials (As In Post'98 E.A.Lics And Equivalent To 21.00.00)            Other Waste/Waste Not Otherwise Specified            Special Waste (As In Epa 1990:S62 Of 1996 Regs) Not Otherwise Specified</p>	A18SE (NE)	516	2	435900 566680
121	<p><b>Registered Waste Treatment or Disposal Sites</b></p> <p>Licence Holder: K J &amp; P Baker t/a Baker Bros            Licence Reference: TW 362 ST            Site Location: 3 Cone Street, SOUTH SHIELDS, Tyne and Wear, NE33 1RE            Operator Location: As Site Address            Authority: Environment Agency - North East Region, Northumbria Area            Site Category: Scrapyard            Max Input Rate: Very Small (Less than 10,000 tonnes per year)            Waste Source: No known restriction on source of waste            Restrictions:            Licence Status: Record supersededSuperseded            Dated: 27th January 1994            Preceded By: Not Given            Licence:            Superseded By: TW 362 ST            Licence:            Positional Accuracy: Manually positioned to the address or location            Boundary Quality: Not Supplied            Authorised Waste: Scrap Metal As In S.M.Dealers Act'64            Prohibited Waste: Asbestos            Clinical Wastes            Flammable Solvents            Liable To Cause Environmental Hazards            Medical (Misuse Of Drugs Act '71)            Percussive/Explosive/Similar Waste            Poisonous, Noxious, Polluting Wastes            Spec.Waste (Epa'90:S62/1996 Regs)            Transf./Capacitors Assumed/Cont. Pcb's            Waste N.O.S.</p>	A18SE (NE)	516	2	435900 566680

Map ID	Details	Quadrant Reference (Compass Direction)	Estimated Distance From Site	Contact	NGR
122	<p><b>Registered Waste Treatment or Disposal Sites</b></p> <p>Licence Holder: Charles Newton Ltd Charles Newton Scrapmetals            Licence Reference: TW 275 ST            Site Location: Cumberland House, Mitre Place, Templetown, SOUTH SHIELDS, Tyne and Wear, NE33 5BX</p> <p>Operator Location: As Site Address            Authority: Environment Agency - North East Region, Northumbria Area            Site Category: Scrapyard            Max Input Rate: Small (Equal to or greater than 10,000 and less than 25,000 tonnes per year)            Waste Source: No known restriction on source of waste</p> <p>Restrictions:            Licence Status: Site Closed            Dated: 23rd March 1992            Preceded By: Not Given            Licence:            Superseded By: Not Given            Licence:            Positional Accuracy: Manually positioned to the road within the address or location            Boundary Quality: Not Supplied            Authorised Waste: Asbestos            Haz.Items Normally Assoc.With Vehicles            Normally Less Than            Oils            Petrol            Scrap Metal As In S.M.Dealers Act '64            Such As Batteries</p> <p>Prohibited Waste: Asbestos            Capac'Rs/Transformers Cont. Pcb/Pct'S            Clinical Wastes            Flammable Solvents            Liable To Cause Environmental Hazards            Medical (Misuse Of Drugs Act)            Percussive/Explosive Waste            Radioactive Wastes            Spec.Waste (Epa'90:S62/1996 Regs)</p>	A8NE (S)	587	2	435600 565590
123	<p><b>Registered Waste Treatment or Disposal Sites</b></p> <p>Licence Holder: J Birbeck            Licence Reference: TW 299 ST            Site Location: Plot 3 Mitre Place, Templetown, SOUTH SHIELDS, Tyne and Wear, NE33 5TB            Operator Location: 6 Heather Close, Cleadon Village, SUNDERLAND, Tyne and Wear, SR6 7PW            Authority: Environment Agency - North East Region, Northumbria Area            Site Category: Scrapyard            Max Input Rate: Very Small (Less than 10,000 tonnes per year)            Waste Source: No known restriction on source of waste</p> <p>Restrictions:            Licence Status: Operational as far as is knownOperational            Dated: 21st April 1994            Preceded By: Not Given            Licence:            Superseded By: Not Given            Licence:            Positional Accuracy: Approximate location provided by supplier            Boundary Quality: Not Supplied            Authorised Waste: Motor Vehicles &amp; Assoc.Parts            Spec.Waste (Epa'90:S62/1996 Regs)N.O.S</p> <p>Prohibited Waste: Waste N.O.S.</p>	A8SE (S)	677	2	435600 565500

Map ID	Details	Quadrant Reference (Compass Direction)	Estimated Distance From Site	Contact	NGR
124	<p><b>Registered Waste Treatment or Disposal Sites</b></p> <p>Licence Holder: R Arthurs            Licence Reference: TW 273 ST            Site Location: Chichester Metals, 111 Chichester Road, SOUTH SHIELDS, Tyne and Wear, NE33 4HE</p> <p>Operator Location: 2 Dunnock Drive, Ayton, Washington, Tyne And Wear            Authority: Environment Agency - North East Region, Northumbria Area            Site Category: Scrapyard            Max Input Rate: Very Small (Less than 10,000 tonnes per year)            Waste Source: No known restriction on source of waste            Restrictions:            Licence Status: Licence known to be surrenderedSurrendered            Dated: 23rd January 1992            Preceded By: Not Given            Licence:            Superseded By: Not Given            Licence:            Positional Accuracy: Manually positioned to the road within the address or location            Boundary Quality: Not Supplied            Authorised Waste: Asbestos            Haz.Items Normally Assoc.With Vehicles            Normally Less Than            Oils            Petrol            Scrap Metal As In S.M.Dealers Act '64            Such As Batteries</p> <p>Prohibited Waste: Asbestos            Capac'Rs/Transformers Cont. Pcb/Pct'S            Clinical Wastes            Flammable Solvents            Liable To Cause Environmental Hazards            Liquid/Sludge Wastes            Medical (Misuse Of Drugs Act)            Percussive/Explosive Waste            Radioactive Wastes            Special Wastes</p>	A14SE (E)	866	2	436500 566170
125	<p><b>Registered Waste Treatment or Disposal Sites</b></p> <p>Licence Holder: D Woodward            Licence Reference: TW 340 ST            Site Location: Old Gas Yard, Oyston Street, SOUTH SHIELDS, Tyne and Wear, NE33 1AT            Operator Location: 108 Hardie Drive, WEST BOLDON, Tyne and Wear, NE36 0JL            Authority: Environment Agency - North East Region, Northumbria Area            Site Category: Scrapyard            Max Input Rate: Very Small (Less than 10,000 tonnes per year)            Waste Source: No known restriction on source of waste            Restrictions:            Licence Status: Operational as far as is knownOperational            Dated: 27th April 1995            Preceded By: Not Given            Licence:            Superseded By: Not Given            Licence:            Positional Accuracy: Manually positioned to the road within the address or location            Boundary Quality: Not Supplied            Authorised Waste: Motor Vehicles &amp; Assoc.Parts            Prohibited Waste: Spec.Waste (Epa'90:S62/1996 Regs)N.O.S            Waste N.O.S.</p>	A19NW (NE)	935	2	436230 566950

Map ID	Details	Quadrant Reference (Compass Direction)	Estimated Distance From Site	Contact	NGR
126	<p><b>Registered Waste Treatment or Disposal Sites</b></p> <p>Licence Holder: Biolytic Systems Ltd            Licence Reference: TW 435 NT            Site Location: Northumberland Dock, Hayhole Road, NORTH SHIELDS, Tyne and Wear, NE29 6DY</p> <p>Operator Location: 12 Bridgewater Road, Hertburn Industrial Estate, WASHINGTON, Tyne and Wear, NE37 2SG</p> <p>Authority: Environment Agency - North East Region, Northumbria Area</p> <p>Site Category: Treatment</p> <p>Max Input Rate: Small (Equal to or greater than 10,000 and less than 25,000 tonnes per year)</p> <p>Waste Source: No known restriction on source of waste</p> <p>Restrictions:</p> <p>Licence Status: Record supersededSuperseded</p> <p>Dated: 26th January 1995</p> <p>Preceded By: Not Given</p> <p>Licence:</p> <p>Superseded By: EAWML64021</p> <p>Licence:</p> <p>Positional Accuracy: Manually positioned to the address or location</p> <p>Boundary Quality: Not Supplied</p> <p>Authorised Waste</p> <ul style="list-style-type: none"> <li>Alcohols</li> <li>Aldehydes And Ketones</li> <li>Aliphatic Acids</li> <li>Aliphatic Hydrocarbons</li> <li>Aluminium Oxides</li> <li>Ammonium Salts</li> <li>Aromatic Acids</li> <li>Aromatic Hydrocarbons</li> <li>Chlorides</li> <li>Esters</li> <li>Ethers</li> <li>Fats, Waxes And Greases</li> <li>Fuel Oil</li> <li>Iron Compounds</li> <li>Iron Oxides</li> <li>Lubricating Oils</li> <li>Mineral Oils</li> <li>Nitrates</li> <li>Nitrites</li> <li>Soaps &amp; Detergents</li> <li>Sodium/Potassium Carbonates</li> <li>Sulphonic Acids</li> <li>Thiosulphates, Sulphates, Sulphites</li> <li>Titanium Compounds</li> <li>Vegetable Oils</li> <li>White Spirit</li> </ul> <p>Prohibited Waste</p> <ul style="list-style-type: none"> <li>Spec.Waste (Epa'90:S62/1996 Regs)N.O.S</li> <li>Waste N.O.S.</li> </ul>	A12NW (W)	970	2	434580 566280

Map ID	Details	Quadrant Reference (Compass Direction)	Estimated Distance From Site	Contact	NGR
127	<p><b>Explosive Sites</b></p> <p>Name: Tyne And Wear/Port Of Tyne Authority                      Location: , , , T&amp;W, ,Gbr                      Status: <b>Active</b>                      Positional Accuracy: Manually positioned within the geographical locality</p>	A7SE (SW)	913	8	435061 565417
128	<p><b>Planning Hazardous Substance Consents</b></p> <p>Name: F Lakes &amp; Son                      Location: Havelock Street, South Shields, Tyne &amp; Wear, Ne33 5dz                      Authority: South Tyneside Metropolitan Borough Council, Planning Department                      Application Ref: St/Sc/92/04/Dm                      Hazardous Substance: Unknown at time of report                      Maximum Quantity: 25                      Application date: 20th November 1992                      Decision: <b>New application refusedRefused</b>                      Positional Accuracy: Manually positioned to the road within the address or location</p>	A13SE (E)	196	6	435829 566185

Map ID	Details	Quadrant Reference (Compass Direction)	Estimated Distance From Site	Contact	NGR
	<b>BGS 1:625,000 Solid Geology</b> Description: Pennine Middle Coal Measures Formation And South Wales Middle Coal Measures Formation (Undifferentiated)	A13SW (N)	0	1	435586 566223
129	<b>BGS Recorded Mineral Sites</b> Site Name: High Shields Clay Pit Location: High Shields, South Shields, Co Durham Source: British Geological Survey, National Geoscience Information Service Reference: 233618 Type: Opencast <b>Status: Ceased</b> Operator: Unknown Operator Operator Location: Not Supplied Periodic Type: Quaternary, Devensian Geology: Glaciolacustrine Deposits, Devensian Commodity: Common Clay and Shale Positional Accuracy: Located by supplier to within 10m	A13NE (NE)	158	1	435715 566367
130	<b>BGS Recorded Mineral Sites</b> Site Name: Leygate Brick Field Location: High Shields, South Shields, Co Durham Source: British Geological Survey, National Geoscience Information Service Reference: 233617 Type: Opencast <b>Status: Ceased</b> Operator: Unknown Operator Operator Location: Not Supplied Periodic Type: Quaternary, Devensian Geology: Glaciolacustrine Deposits, Devensian Commodity: Common Clay and Shale Positional Accuracy: Located by supplier to within 10m	A13SE (E)	266	1	435901 566223
131	<b>BGS Recorded Mineral Sites</b> Site Name: Ballast Hills Brick Field Location: South Shields, Tyne And Wear Source: British Geological Survey, National Geoscience Information Service Reference: 120996 Type: Opencast <b>Status: Ceased</b> Operator: Unknown Operator Operator Location: Not Supplied Periodic Type: Quaternary Geology: Till, Devensian Commodity: Common Clay and Shale Positional Accuracy: Located by supplier to within 10m	A14NW (NE)	460	1	436030 566450
132	<b>BGS Recorded Mineral Sites</b> Site Name: Templetown Colliery Location: Tyne Dock, South Shields, Co Durham Source: British Geological Survey, National Geoscience Information Service Reference: 233619 Type: Opencast <b>Status: Ceased</b> Operator: Unknown Operator Operator Location: Not Supplied Periodic Type: Carboniferous Geology: High Main Coal (Northumberland And Durham) Commodity: Coal - Deep Positional Accuracy: Located by supplier to within 10m	A8NW (S)	535	1	435582 566442
133	<b>BGS Recorded Mineral Sites</b> Site Name: Harbour Brick Field Location: North Shields, Tyne And Wear Source: British Geological Survey, National Geoscience Information Service Reference: 233591 Type: Opencast <b>Status: Ceased</b> Operator: Unknown Operator Operator Location: Not Supplied Periodic Type: Quaternary, Devensian Geology: Pelaw Clay Member Commodity: Common Clay and Shale Positional Accuracy: Located by supplier to within 10m	A12NE (NW)	576	1	435028 566472

Map ID	Details	Quadrant Reference (Compass Direction)	Estimated Distance From Site	Contact	NGR
134	<p><b>BGS Recorded Mineral Sites</b></p> <p>Site Name: Barnes Clay Pit            Location: Tyne Dock, South Shields, Co Durham            Source: British Geological Survey, National Geoscience Information Service            Reference: 233624            Type: Opencast  <b>Status: Ceased</b>            Operator: Unknown Operator            Operator Location: Not Supplied            Periodic Type: Quaternary, Devensian            Geology: Glaciolacustrine Deposits, Devensian            Commodity: Common Clay and Shale            Positional Accuracy: Located by supplier to within 10m</p>	A8SE (S)	655	1	435661 565526
135	<p><b>BGS Recorded Mineral Sites</b></p> <p>Site Name: Westoe            Location: Westoe, South Shields, Tyne And Wear            Source: British Geological Survey, National Geoscience Information Service            Reference: 95988            Type: Opencast  <b>Status: Ceased</b>            Operator: Unknown Operator            Operator Location: Not Supplied            Periodic Type: Carboniferous            Geology: Grindstone Post Member            Commodity: Sandstone            Positional Accuracy: Located by supplier to within 10m</p>	A14NE (E)	677	1	436310 566262
136	<p><b>BGS Recorded Mineral Sites</b></p> <p>Site Name: Barnes Clay Pit            Location: Tyne Dock, South Shields, Co Durham            Source: British Geological Survey, National Geoscience Information Service            Reference: 233625            Type: Opencast  <b>Status: Ceased</b>            Operator: Unknown Operator            Operator Location: Not Supplied            Periodic Type: Quaternary, Devensian            Geology: Glaciolacustrine Deposits, Devensian            Commodity: Common Clay and Shale            Positional Accuracy: Located by supplier to within 10m</p>	A8SE (S)	769	1	435688 565415
137	<p><b>BGS Recorded Mineral Sites</b></p> <p>Site Name: Hayhole Farm Clay Pit            Location: North Shields, Tyne And Wear            Source: British Geological Survey, National Geoscience Information Service            Reference: 233590            Type: Opencast  <b>Status: Ceased</b>            Operator: Unknown Operator            Operator Location: Not Supplied            Periodic Type: Quaternary, Devensian            Geology: Pelaw Clay Member            Commodity: Common Clay and Shale            Positional Accuracy: Located by supplier to within 10m</p>	A12NW (W)	787	1	434788 566420
138	<p><b>BGS Recorded Mineral Sites</b></p> <p>Site Name: Jarrow Chemical, Brick &amp; Tile Works            Location: Tyne Dock, South Shields, Co Durham            Source: British Geological Survey, National Geoscience Information Service            Reference: 233626            Type: Opencast  <b>Status: Ceased</b>            Operator: Unknown Operator            Operator Location: Not Supplied            Periodic Type: Quaternary, Devensian            Geology: Glaciolacustrine Deposits, Devensian            Commodity: Common Clay and Shale            Positional Accuracy: Located by supplier to within 10m</p>	A8SE (S)	821	1	435715 565366
139	<p><b>BGS Recorded Mineral Sites</b></p> <p>Site Name: West House            Location: South Shields, Tyne And Wear            Source: British Geological Survey, National Geoscience Information Service            Reference: 95994            Type: Opencast  <b>Status: Ceased</b>            Operator: Unknown Operator            Operator Location: Not Supplied            Periodic Type: Carboniferous            Geology: Grindstone Post Member            Commodity: Sandstone            Positional Accuracy: Located by supplier to within 10m</p>	A9NE (SE)	822	1	436355 565818

Map ID	Details	Quadrant Reference (Compass Direction)	Estimated Distance From Site	Contact	NGR
140	<p><b>BGS Recorded Mineral Sites</b></p> <p>Site Name: St. Hilda Colliery                      Location: South Shields, Tyne And Wear                      Source: British Geological Survey, National Geoscience Information Service                      Reference: 128036                      Type: Underground                      Status: <b>Ceased</b>                      Operator: Ncb Northern Division, Area No. 1 (North-East Durham)                      Operator Location: Not Supplied                      Periodic Type: Carboniferous                      Geology: High Main Coal (Northumberland And Durham)                      Commodity: Coal - Deep                      Positional Accuracy: Located by supplier to within 10m</p>	A19SW (NE)	822	1	436183 566838
141	<p><b>BGS Recorded Mineral Sites</b></p> <p>Site Name: Corny Hill Pit                      Location: Deans, South Shields, Co Durham                      Source: British Geological Survey, National Geoscience Information Service                      Reference: 233622                      Type: Opencast                      Status: <b>Ceased</b>                      Operator: Unknown Operator                      Operator Location: Not Supplied                      Periodic Type: Carboniferous                      Geology: Pennine Middle Coal Measures Formation                      Commodity: Coal - Deep                      Positional Accuracy: Located by supplier to within 10m</p>	A9NW (SE)	856	1	436263 565632
142	<p><b>BGS Recorded Mineral Sites</b></p> <p>Site Name: Jarrow Chemical, Brick &amp; Tile Works                      Location: South Shields, Tyne And Wear                      Source: British Geological Survey, National Geoscience Information Service                      Reference: 95997                      Type: Opencast                      Status: <b>Ceased</b>                      Operator: Unknown Operator                      Operator Location: Not Supplied                      Periodic Type: Carboniferous                      Geology: Pennine Middle Coal Measures Formation                      Commodity: Common Clay and Shale                      Positional Accuracy: Located by supplier to within 10m</p>	A8SE (S)	867	1	435620 565310
143	<p><b>BGS Recorded Mineral Sites</b></p> <p>Site Name: Swinburne'S Brick Field                      Location: South Shields, Co Durham                      Source: British Geological Survey, National Geoscience Information Service                      Reference: 233613                      Type: Opencast                      Status: <b>Ceased</b>                      Operator: Unknown Operator                      Operator Location: Not Supplied                      Periodic Type: Quaternary, Devensian                      Geology: Glaciolacustrine Deposits, Devensian                      Commodity: Common Clay and Shale                      Positional Accuracy: Located by supplier to within 10m</p>	A19SE (NE)	881	1	436266 566837
144	<p><b>BGS Recorded Mineral Sites</b></p> <p>Site Name: Quarry House Pit                      Location: Deans, South Shields, Co Durham                      Source: British Geological Survey, National Geoscience Information Service                      Reference: 233620                      Type: Opencast                      Status: <b>Ceased</b>                      Operator: Unknown Operator                      Operator Location: Not Supplied                      Periodic Type: Carboniferous                      Geology: Pennine Middle Coal Measures Formation                      Commodity: Coal - Deep                      Positional Accuracy: Located by supplier to within 10m</p>	A9SW (SE)	886	1	436095 565451
144	<p><b>BGS Recorded Mineral Sites</b></p> <p>Site Name: Corny Hill Sandstone Quarry                      Location: South Shields, Tyne And Wear                      Source: British Geological Survey, National Geoscience Information Service                      Reference: 95996                      Type: Opencast                      Status: <b>Ceased</b>                      Operator: Unknown Operator                      Operator Location: Not Supplied                      Periodic Type: Carboniferous                      Geology: Pennine Middle Coal Measures Formation                      Commodity: Sandstone                      Positional Accuracy: Located by supplier to within 10m</p>	A9SW (SE)	915	1	436115 565430

Map ID	Details	Quadrant Reference (Compass Direction)	Estimated Distance From Site	Contact	NGR
145	<p><b>BGS Recorded Mineral Sites</b></p> <p>Site Name: Swinburne'S Brick Field            Location: South Shields, Co Durham            Source: British Geological Survey, National Geoscience Information Service            Reference: 233615            Type: Opencast  <b>Status: Ceased</b>            Operator: Unknown Operator            Operator Location: Not Supplied            Periodic Type: Quaternary, Devensian            Geology: Glaciolacustrine Deposits, Devensian            Commodity: Common Clay and Shale            Positional Accuracy: Located by supplier to within 10m</p>	A19SE (NE)	896	1	436342 566768
146	<p><b>BGS Recorded Mineral Sites</b></p> <p>Site Name: Corny Hill Pit            Location: Deans, South Shields, Co Durham            Source: British Geological Survey, National Geoscience Information Service            Reference: 233621            Type: Opencast  <b>Status: Ceased</b>            Operator: Unknown Operator            Operator Location: Not Supplied            Periodic Type: Carboniferous            Geology: Pennine Middle Coal Measures Formation            Commodity: Coal - Deep            Positional Accuracy: Located by supplier to within 10m</p>	A9NW (SE)	896	1	436243 565556
147	<p><b>BGS Recorded Mineral Sites</b></p> <p>Site Name: Swinburne'S Brick Field            Location: South Shields, Co Durham            Source: British Geological Survey, National Geoscience Information Service            Reference: 233614            Type: Opencast  <b>Status: Ceased</b>            Operator: Unknown Operator            Operator Location: Not Supplied            Periodic Type: Quaternary, Devensian            Geology: Glaciolacustrine Deposits, Devensian            Commodity: Common Clay and Shale            Positional Accuracy: Located by supplier to within 10m</p>	A19SE (NE)	915	1	436316 566831
148	<p><b>BGS Recorded Mineral Sites</b></p> <p>Site Name: Swinburne'S Brick Field            Location: South Shields, Tyne And Wear            Source: British Geological Survey, National Geoscience Information Service            Reference: 120994            Type: Opencast  <b>Status: Ceased</b>            Operator: Unknown Operator            Operator Location: Not Supplied            Periodic Type: Quaternary            Geology: Glaciolacustrine Deposits, Devensian            Commodity: Common Clay and Shale            Positional Accuracy: Located by supplier to within 10m</p>	A19NE (NE)	946	1	436285 566912
149	<p><b>BGS Recorded Mineral Sites</b></p> <p>Site Name: Tyne Tanker Berth            Location: Whitehill Point, North Shields, Newcastle-Upon-Tyne, Northumberland            Source: British Geological Survey, National Geoscience Information Service            Reference: 244757            Type: Wharf  <b>Status: Active</b>            Operator: Stema Shipping (Uk) Ltd.            Operator Location: Not Supplied            Periodic Type: Not Available            Geology: Quarry (Hard Rock)            Commodity: Crushed Rock            Positional Accuracy: Located by supplier to within 10m</p>	A12SW (W)	947	1	434600 566180
150	<p><b>BGS Recorded Mineral Sites</b></p> <p>Site Name: Anderson'S Brick Field            Location: South Shields, Tyne And Wear            Source: British Geological Survey, National Geoscience Information Service            Reference: 120995            Type: Opencast  <b>Status: Ceased</b>            Operator: Unknown Operator            Operator Location: Not Supplied            Periodic Type: Quaternary            Geology: Glaciolacustrine Deposits, Devensian            Commodity: Common Clay and Shale            Positional Accuracy: Located by supplier to within 10m</p>	A19SE (NE)	961	1	436440 566740

Map ID	Details	Quadrant Reference (Compass Direction)	Estimated Distance From Site	Contact	NGR
151	<b>BGS Recorded Mineral Sites</b> Site Name: Corny Hill Sandstone Quarry Location: South Shields, Tyne And Wear Source: British Geological Survey, National Geoscience Information Service Reference: 95995 Type: Opencast <b>Status: Ceased</b> Operator: Unknown Operator Operator Location: Not Supplied Periodic Type: Carboniferous Geology: Pennine Middle Coal Measures Formation Commodity: Sandstone Positional Accuracy: Located by supplier to within 10m	A9SW (SE)	963	1	436245 565469
152	<b>BGS Recorded Mineral Sites</b> Site Name: Burdon Main Colliery, Engine Pit Location: North Shields, Northumberland Source: British Geological Survey, National Geoscience Information Service Reference: 233627 Type: Underground <b>Status: Ceased</b> Operator: Unknown Operator Operator Location: Not Supplied Periodic Type: Carboniferous Geology: Pennine Middle Coal Measures Formation Commodity: Coal - Deep Positional Accuracy: Located by supplier to within 10m	A18NW (N)	999	1	435289 567234
	<b>Coal Mining Affected Areas</b> Description: In an area which may be affected by coal mining activity. It is recommended that a coal mining report is obtained from the Coal Authority. Contact details are included in the Useful Contacts section of this report.	A13SW (N)	0	9	435586 566223
	<b>Mining Instability</b> Mining Evidence: Inconclusive Coal Mining Source: Ove Arup & Partners Boundary Quality: As Supplied	A13SW (N)	0	-	435586 566223
	<b>Non Coal Mining Areas of Great Britain</b> No Hazard				
	<b>Potential for Collapsible Ground Stability Hazards</b> Hazard Potential: Very Low Source: British Geological Survey, National Geoscience Information Service	A13SW (N)	0	1	435586 566223
	<b>Potential for Collapsible Ground Stability Hazards</b> Hazard Potential: No Hazard Source: British Geological Survey, National Geoscience Information Service	A13SW (W)	69	1	435480 566226
	<b>Potential for Compressible Ground Stability Hazards</b> Hazard Potential: Moderate Source: British Geological Survey, National Geoscience Information Service	A13SW (W)	0	1	435577 566225
	<b>Potential for Compressible Ground Stability Hazards</b> Hazard Potential: Very Low Source: British Geological Survey, National Geoscience Information Service	A13SW (N)	0	1	435586 566223
	<b>Potential for Compressible Ground Stability Hazards</b> Hazard Potential: Very Low Source: British Geological Survey, National Geoscience Information Service	A13NW (NW)	5	1	435549 566243
	<b>Potential for Compressible Ground Stability Hazards</b> Hazard Potential: Very Low Source: British Geological Survey, National Geoscience Information Service	A13NW (NW)	36	1	435537 566293
	<b>Potential for Compressible Ground Stability Hazards</b> Hazard Potential: Very Low Source: British Geological Survey, National Geoscience Information Service	A13SW (SW)	39	1	435513 566171
	<b>Potential for Compressible Ground Stability Hazards</b> Hazard Potential: Very Low Source: British Geological Survey, National Geoscience Information Service	A13SE (S)	58	1	435594 566119
	<b>Potential for Compressible Ground Stability Hazards</b> Hazard Potential: Very Low Source: British Geological Survey, National Geoscience Information Service	A13SW (S)	129	1	435561 566050
	<b>Potential for Compressible Ground Stability Hazards</b> Hazard Potential: Very Low Source: British Geological Survey, National Geoscience Information Service	A13SW (SW)	228	1	435453 565981

Map ID	Details	Quadrant Reference (Compass Direction)	Estimated Distance From Site	Contact	NGR
	<b>Potential for Ground Dissolution Stability Hazards</b> Hazard Potential: No Hazard Source: British Geological Survey, National Geoscience Information Service	A13SW (N)	0	1	435586 566223
	<b>Potential for Landslide Ground Stability Hazards</b> Hazard Potential: Low Source: British Geological Survey, National Geoscience Information Service	A13NW (N)	0	1	435577 566252
	<b>Potential for Landslide Ground Stability Hazards</b> Hazard Potential: Very Low Source: British Geological Survey, National Geoscience Information Service	A13SW (N)	0	1	435586 566223
	<b>Potential for Running Sand Ground Stability Hazards</b> Hazard Potential: Very Low Source: British Geological Survey, National Geoscience Information Service	A13SW (N)	0	1	435586 566223
	<b>Potential for Running Sand Ground Stability Hazards</b> Hazard Potential: No Hazard Source: British Geological Survey, National Geoscience Information Service	A13SW (W)	0	1	435577 566225
	<b>Potential for Running Sand Ground Stability Hazards</b> Hazard Potential: Very Low Source: British Geological Survey, National Geoscience Information Service	A13NW (NW)	5	1	435549 566243
	<b>Potential for Running Sand Ground Stability Hazards</b> Hazard Potential: Very Low Source: British Geological Survey, National Geoscience Information Service	A13NW (NW)	36	1	435537 566293
	<b>Potential for Running Sand Ground Stability Hazards</b> Hazard Potential: Very Low Source: British Geological Survey, National Geoscience Information Service	A13SW (SW)	39	1	435513 566171
	<b>Potential for Running Sand Ground Stability Hazards</b> Hazard Potential: Very Low Source: British Geological Survey, National Geoscience Information Service	A13SE (S)	58	1	435594 566119
	<b>Potential for Running Sand Ground Stability Hazards</b> Hazard Potential: Moderate Source: British Geological Survey, National Geoscience Information Service	A13SW (W)	69	1	435480 566226
	<b>Potential for Running Sand Ground Stability Hazards</b> Hazard Potential: Very Low Source: British Geological Survey, National Geoscience Information Service	A13SW (S)	129	1	435561 566050
	<b>Potential for Shrinking or Swelling Clay Ground Stability Hazards</b> Hazard Potential: Low Source: British Geological Survey, National Geoscience Information Service	A13SW (N)	0	1	435586 566223
	<b>Potential for Shrinking or Swelling Clay Ground Stability Hazards</b> Hazard Potential: Very Low Source: British Geological Survey, National Geoscience Information Service	A13SW (W)	69	1	435480 566226
	<b>Potential for Shrinking or Swelling Clay Ground Stability Hazards</b> Hazard Potential: No Hazard Source: British Geological Survey, National Geoscience Information Service	A13SW (SW)	228	1	435453 565981
	<b>Radon Potential - Radon Affected Areas</b> Affected Area: The property is in a Lower probability radon area (less than 1% of homes are estimated to be at or above the Action Level). Source: British Geological Survey, National Geoscience Information Service	A13SW (N)	0	1	435586 566223
	<b>Radon Potential - Radon Protection Measures</b> Protection Measure: No radon protective measures are necessary in the construction of new dwellings or extensions Source: British Geological Survey, National Geoscience Information Service	A13SW (N)	0	1	435586 566223

Map ID	Details	Quadrant Reference (Compass Direction)	Estimated Distance From Site	Contact	NGR
153	<p><b>Contemporary Trade Directory Entries</b></p> <p>Name: Foremost Auto Centre Ltd            Location: Pan Bank, Commercial Road, South Shields, Tyne and Wear, NE33 1RT            Classification: Garage Services            Status: <b>Inactive</b>            Positional Accuracy: Automatically positioned to the address</p>	A13SW (SW)	0	-	435572 566193
153	<p><b>Contemporary Trade Directory Entries</b></p> <p>Name: Foremost Tyres &amp; Exhausts            Location: Pan Bank, Commercial Road, South Shields, Tyne and Wear, NE33 1RT            Classification: Garage Services            Status: <b>Inactive</b>            Positional Accuracy: Automatically positioned to the address</p>	A13SW (SW)	0	-	435572 566193
153	<p><b>Contemporary Trade Directory Entries</b></p> <p>Name: Mcnulty Offshore Construction Ltd            Location: 16-17, Corstorphine Town, South Shields, Tyne and Wear, NE33 1RZ            Classification: Engineers - General            Status: <b>Inactive</b>            Positional Accuracy: Automatically positioned to the address</p>	A13SW (SW)	26	-	435540 566164
154	<p><b>Contemporary Trade Directory Entries</b></p> <p>Name: Select Car Centre N E Ltd            Location: Commercial Road, South Shields, NE33 1RW            Classification: Car Dealers - Used            Status: <b>Active</b>            Positional Accuracy: Automatically positioned to the address</p>	A13SE (E)	27	-	435657 566198
155	<p><b>Contemporary Trade Directory Entries</b></p> <p>Name: R N M Autos            Location: Unit 7, Portberry Street, South Shields, NE33 1QX            Classification: Garage Services            Status: <b>Inactive</b>            Positional Accuracy: Automatically positioned to the address</p>	A13SE (S)	71	-	435613 566111
155	<p><b>Contemporary Trade Directory Entries</b></p> <p>Name: Lenny'S Autos            Location: Unit G Portberry Street, South Shields, Tyne And Wear, NE33 1QX            Classification: Garage Services            Status: <b>Active</b>            Positional Accuracy: Manually positioned within the geographical locality</p>	A13SE (S)	96	-	435610 566084
156	<p><b>Contemporary Trade Directory Entries</b></p> <p>Name: J D Tuning            Location: Unit 5, Portberry Street, South Shields, NE33 1QX            Classification: Garage Services            Status: <b>Inactive</b>            Positional Accuracy: Automatically positioned to the address</p>	A13SE (S)	75	-	435623 566111
156	<p><b>Contemporary Trade Directory Entries</b></p> <p>Name: J D Tuning            Location: Unit 5, Portberry Street, South Shields, NE33 1QX            Classification: Garage Services            Status: <b>Active</b>            Positional Accuracy: Automatically positioned to the address</p>	A13SE (S)	75	-	435623 566111
156	<p><b>Contemporary Trade Directory Entries</b></p> <p>Name: Millway            Location: Unit 4, Portberry Street, South Shields, NE33 1QX            Classification: Garage Services            Status: <b>Inactive</b>            Positional Accuracy: Automatically positioned to the address</p>	A13SE (S)	80	-	435630 566110
156	<p><b>Contemporary Trade Directory Entries</b></p> <p>Name: Architectural Entrance Systems            Location: Unit 41, Portberry Street, SOUTH SHIELDS, Tyne and Wear, NE33 1QX            Classification: Machine Shops            Status: <b>Active</b>            Positional Accuracy: Automatically positioned to the address</p>	A13SE (SE)	82	-	435647 566119
156	<p><b>Contemporary Trade Directory Entries</b></p> <p>Name: D &amp; T Autospray            Location: Unit 1, Portberry Street, South Shields, NE33 1QX            Classification: Car Painters &amp; Sprayers            Status: <b>Active</b>            Positional Accuracy: Automatically positioned to the address</p>	A13SE (SE)	95	-	435651 566106
156	<p><b>Contemporary Trade Directory Entries</b></p> <p>Name: Tyne &amp; Wear Access            Location: Plot C Portberry Way, South Shields, Tyne and Wear, NE33 1SB            Classification: Scaffolding &amp; Work Platforms            Status: <b>Inactive</b>            Positional Accuracy: Manually positioned to the road within the address or location</p>	A13SE (SE)	99	-	435690 566132

Map ID	Details	Quadrant Reference (Compass Direction)	Estimated Distance From Site	Contact	NGR
156	<p><b>Contemporary Trade Directory Entries</b></p> <p>Name: Ford &amp; Vauxhall Spares            Location: Portberry St, South Shields, Tyne &amp; Wear, NE33 1QX            Classification: Car Breakers &amp; Dismantlers  <b>Status: Inactive</b>            Positional Accuracy: Manually positioned to the road within the address or location</p>	A13SE (SE)	108	-	435666 566102
157	<p><b>Contemporary Trade Directory Entries</b></p> <p>Name: Baldwins Industrial Services Plc            Location: Corstorphine Town, South Shields, Tyne &amp; Wear, NE33 1RZ            Classification: Crane Hire, Sales &amp; Service  <b>Status: Inactive</b>            Positional Accuracy: Manually positioned to the road within the address or location</p>	A13SW (S)	100	-	435558 566080
158	<p><b>Contemporary Trade Directory Entries</b></p> <p>Name: Sutherlands Tyres            Location: Unit A, Portberry Street, South Shields, Tyne and Wear, NE33 1QX            Classification: Tyre Dealers  <b>Status: Active</b>            Positional Accuracy: Automatically positioned to the address</p>	A13SE (SE)	147	-	435689 566070
158	<p><b>Contemporary Trade Directory Entries</b></p> <p>Name: Denz Performance            Location: Unit B, Portberry St, South Shields, Tyne and Wear, NE33 1QX            Classification: Car Engine Tuning &amp; Diagnostic Services  <b>Status: Inactive</b>            Positional Accuracy: Manually positioned to the address or location</p>	A13SE (SE)	150	-	435684 566062
158	<p><b>Contemporary Trade Directory Entries</b></p> <p>Name: Tgs Industrial Supplies Ltd            Location: Portberry Street, South Shields, Tyne and Wear, NE33 1QX            Classification: Gas Suppliers  <b>Status: Inactive</b>            Positional Accuracy: Automatically positioned to the address</p>	A13SE (SE)	174	-	435669 566024
158	<p><b>Contemporary Trade Directory Entries</b></p> <p>Name: South Tyne Building Supplies            Location: Portberry Street, South Shields, Tyne and Wear, NE33 1QX            Classification: Builders' Merchants  <b>Status: Inactive</b>            Positional Accuracy: Automatically positioned to the address</p>	A13SE (SE)	174	-	435669 566024
159	<p><b>Contemporary Trade Directory Entries</b></p> <p>Name: South Tyne Building Supplies            Location: Portberry Street, South Shields, NE33 1QX            Classification: Builders' Merchants  <b>Status: Active</b>            Positional Accuracy: Automatically positioned to the address</p>	A13SE (S)	148	-	435604 566030
159	<p><b>Contemporary Trade Directory Entries</b></p> <p>Name: Doyle Bros            Location: 5-7, Corstorphine Town, South Shields, Tyne and Wear, NE33 1RZ            Classification: Garage Services  <b>Status: Inactive</b>            Positional Accuracy: Automatically positioned to the address</p>	A13SE (S)	164	-	435593 566013
159	<p><b>Contemporary Trade Directory Entries</b></p> <p>Name: C C C Manufacturing            Location: 7, Portberry Street, South Shields, Tyne and Wear, NE33 1QX            Classification: Clothing &amp; Fabrics - Manufacturers  <b>Status: Inactive</b>            Positional Accuracy: Automatically positioned to the address</p>	A13SE (S)	164	-	435593 566013
160	<p><b>Contemporary Trade Directory Entries</b></p> <p>Name: C-Tech North East            Location: Unit 2, Rekendyke Industrial Estate, South Shields, Tyne and Wear, NE33 5BZ            Classification: Commercial Cleaning Services  <b>Status: Inactive</b>            Positional Accuracy: Manually positioned to the address or location</p>	A13SE (SE)	198	-	435802 566107
160	<p><b>Contemporary Trade Directory Entries</b></p> <p>Name: Hedley (Engineering Services) Ltd            Location: Havelock Street, South Shields, Tyne and Wear, NE33 5DZ            Classification: Engineers - General  <b>Status: Inactive</b>            Positional Accuracy: Automatically positioned to the address</p>	A13SE (SE)	203	-	435816 566122

Map ID	Details	Quadrant Reference (Compass Direction)	Estimated Distance From Site	Contact	NGR
160	<p><b>Contemporary Trade Directory Entries</b></p> <p>Name: Eldon Street Factory The            Location: Eldon Street, South Shields, Tyne and Wear, NE33 5BU            Classification: Clothing &amp; Fabrics - Manufacturers            Status: <b>Inactive</b>            Positional Accuracy: Automatically positioned to the address</p>	A13SE (SE)	203	-	435816 566122
160	<p><b>Contemporary Trade Directory Entries</b></p> <p>Name: Circatex            Location: Eldon Street, South Shields, Tyne and Wear, NE33 5BU            Classification: Printed Circuit Manufacturers            Status: <b>Inactive</b>            Positional Accuracy: Automatically positioned to the address</p>	A13SE (SE)	203	-	435816 566122
160	<p><b>Contemporary Trade Directory Entries</b></p> <p>Name: Simply Food Solutions            Location: Eldon Street, South Shields, Tyne and Wear, NE33 5BU            Classification: Food Products - Manufacturers            Status: <b>Active</b>            Positional Accuracy: Automatically positioned to the address</p>	A13SE (SE)	203	-	435816 566122
160	<p><b>Contemporary Trade Directory Entries</b></p> <p>Name: E C F Composites            Location: East Coast Fibreglass Supplies Ltd, West Walpole Street, South Shields, NE33 5BY            Classification: Glass Fibre Moulding, Materials &amp; Manufacturers            Status: <b>Active</b>            Positional Accuracy: Automatically positioned to the address</p>	A13SE (SE)	233	-	435841 566103
160	<p><b>Contemporary Trade Directory Entries</b></p> <p>Name: Hi Spec            Location: West Walpole St, South Shields, Tyne And Wear, NE33 5BY            Classification: Mould Manufacturers            Status: <b>Inactive</b>            Positional Accuracy: Manually positioned to the road within the address or location</p>	A13SE (SE)	237	-	435830 566079
160	<p><b>Contemporary Trade Directory Entries</b></p> <p>Name: Hi-Spec Composites            Location: West Walpole Street, South Shields, Tyne and Wear, NE33 5BY            Classification: Glass Fibre Manufacturers            Status: <b>Inactive</b>            Positional Accuracy: Automatically positioned to the address</p>	A13SE (SE)	239	-	435842 566094
161	<p><b>Contemporary Trade Directory Entries</b></p> <p>Name: John Nicol Fabrications            Location: 4, Laygate, South Shields, Tyne and Wear, NE33 1SH            Classification: Metal Products - Fabricated            Status: <b>Active</b>            Positional Accuracy: Automatically positioned to the address</p>	A13NE (NE)	223	-	435829 566325
161	<p><b>Contemporary Trade Directory Entries</b></p> <p>Name: Garage &amp; Recovery            Location: 6, Laygate, South Shields, Tyne and Wear, NE33 1SH            Classification: Garage Services            Status: <b>Inactive</b>            Positional Accuracy: Automatically positioned to the address</p>	A13NE (E)	228	-	435835 566323
161	<p><b>Contemporary Trade Directory Entries</b></p> <p>Name: Mvh Motors            Location: 6, Laygate, South Shields, Tyne and Wear, NE33 1SH            Classification: Garage Services            Status: <b>Inactive</b>            Positional Accuracy: Automatically positioned to the address</p>	A13NE (E)	228	-	435835 566323
161	<p><b>Contemporary Trade Directory Entries</b></p> <p>Name: D M Auto Services            Location: 6, Laygate, South Shields, Tyne and Wear, NE33 1SH            Classification: Mechanical Engineers            Status: <b>Inactive</b>            Positional Accuracy: Automatically positioned to the address</p>	A13NE (E)	228	-	435835 566323
161	<p><b>Contemporary Trade Directory Entries</b></p> <p>Name: Premier Motor Co            Location: 6, Laygate, South Shields, Tyne and Wear, NE33 1SH            Classification: Car Dealers - Used            Status: <b>Inactive</b>            Positional Accuracy: Manually positioned to the address or location</p>	A13NE (E)	228	-	435835 566323

Map ID	Details	Quadrant Reference (Compass Direction)	Estimated Distance From Site	Contact	NGR
162	<p><b>Contemporary Trade Directory Entries</b></p> <p>Name: Paint Right Car Care Ltd            Location: Unit 8d, Rekendyke Industrial Estate, SOUTH SHIELDS, Tyne and Wear, NE33 5BZ            Classification: Car Body Repairs            Status: <b>Inactive</b>            Positional Accuracy: Automatically positioned to the address</p>	A13SE (SE)	225	-	435697 565980
162	<p><b>Contemporary Trade Directory Entries</b></p> <p>Name: Paint Right Car Care Ltd            Location: Unit 8d, Rekendyke Industrial Estate, South Shields, NE33 5BZ            Classification: Car Body Repairs            Status: <b>Inactive</b>            Positional Accuracy: Automatically positioned to the address</p>	A13SE (SE)	227	-	435700 565980
163	<p><b>Contemporary Trade Directory Entries</b></p> <p>Name: Ken Oates            Location: Unit 8C, Rekendyke Industrial Estate, South Shields, Tyne and Wear, NE33 5BZ            Classification: Garage Services            Status: <b>Inactive</b>            Positional Accuracy: Automatically positioned to the address</p>	A13SE (SE)	237	-	435697 565968
163	<p><b>Contemporary Trade Directory Entries</b></p> <p>Name: Ken Oates            Location: Unit 8c, Rekendyke Industrial Estate, South Shields, Tyne and Wear, NE33 5BZ            Classification: Garage Services            Status: <b>Inactive</b>            Positional Accuracy: Automatically positioned to the address</p>	A13SE (SE)	237	-	435697 565968
163	<p><b>Contemporary Trade Directory Entries</b></p> <p>Name: T G S Industrial Supplies Ltd            Location: Portberry House, Portberry Street, South Shields, NE33 1QX            Classification: Engineering Materials            Status: <b>Active</b>            Positional Accuracy: Automatically positioned to the address</p>	A13SE (S)	240	-	435660 565949
163	<p><b>Contemporary Trade Directory Entries</b></p> <p>Name: Mitre Joinery            Location: Portberry House, Portberry Street, South Shields, Tyne and Wear, NE33 1QX            Classification: Joinery Manufacturers            Status: <b>Inactive</b>            Positional Accuracy: Automatically positioned to the address</p>	A13SE (S)	247	-	435660 565941
163	<p><b>Contemporary Trade Directory Entries</b></p> <p>Name: Sutherlands            Location: Portberry House, Portberry Street, South Shields, Tyne and Wear, NE33 1QX            Classification: Tyre Dealers            Status: <b>Inactive</b>            Positional Accuracy: Manually positioned to the address or location</p>	A13SE (S)	247	-	435660 565941
163	<p><b>Contemporary Trade Directory Entries</b></p> <p>Name: Kompass Plastics            Location: Unit 8A, Rekendyke Industrial Estate, South Shields, Tyne and Wear, NE33 5BZ            Classification: PVC-U Products - Manufacturers &amp; Suppliers            Status: <b>Inactive</b>            Positional Accuracy: Automatically positioned to the address</p>	A13SE (S)	261	-	435697 565941
163	<p><b>Contemporary Trade Directory Entries</b></p> <p>Name: Tyneside Fabrications            Location: Unit 8a, Rekendyke Industrial Estate, South Shields, Tyne and Wear, NE33 5BZ            Classification: Door Manufacturers - Industrial            Status: <b>Inactive</b>            Positional Accuracy: Automatically positioned to the address</p>	A13SE (S)	261	-	435697 565941
164	<p><b>Contemporary Trade Directory Entries</b></p> <p>Name: Tilone Subsea Uk Ltd            Location: Unit G.19, One Trinity Green, Eldon Street, South Shields, NE33 1SA            Classification: Oil &amp; Gas Exploration Supplies &amp; Services            Status: <b>Active</b>            Positional Accuracy: Automatically positioned to the address</p>	A13SE (E)	247	-	435882 566220
164	<p><b>Contemporary Trade Directory Entries</b></p> <p>Name: Armstrong Priestley            Location: Unit 2.14 One Trinity Green, Eldon Street, South Shields, Tyne And Wear, NE33 1SA            Classification: Firefighting Equipment            Status: <b>Active</b>            Positional Accuracy: Automatically positioned to the address</p>	A13SE (E)	247	-	435882 566220

Map ID	Details	Quadrant Reference (Compass Direction)	Estimated Distance From Site	Contact	NGR
165	<p><b>Contemporary Trade Directory Entries</b></p> <p>Name: Scrap Cars Vans Caravans Buyer                      Location: Eldon House, Rekendyke Industrial Estate, South Shields, Tyne and Wear, NE33 5BZ                      Classification: Car Breakers &amp; Dismantlers                      Status: <b>Inactive</b>                      Positional Accuracy: Automatically positioned to the address</p>	A13SE (E)	248	-	435877 566159
166	<p><b>Contemporary Trade Directory Entries</b></p> <p>Name: Jennings Of South Shields                      Location: Commercial Road, South Shields, Tyne and Wear, NE33 1RW                      Classification: Garage Services                      Status: <b>Inactive</b>                      Positional Accuracy: Automatically positioned to the address</p>	A13NE (NE)	249	-	435790 566421
166	<p><b>Contemporary Trade Directory Entries</b></p> <p>Name: Tyne Auto                      Location: Hill Street, South Shields, Tyne and Wear, NE33 1RN                      Classification: Car Body Repairs                      Status: <b>Inactive</b>                      Positional Accuracy: Automatically positioned to the address</p>	A13NE (NE)	274	-	435811 566436
167	<p><b>Contemporary Trade Directory Entries</b></p> <p>Name: Lister Mouldings Ltd                      Location: Rekendyke Industrial Estate, South Shields, Tyne and Wear, NE33 5BZ                      Classification: Plastics - Injection Moulding                      Status: <b>Inactive</b>                      Positional Accuracy: Automatically positioned to the address</p>	A13SE (SE)	250	-	435810 566035
167	<p><b>Contemporary Trade Directory Entries</b></p> <p>Name: Mike Jermy Motors                      Location: Unit 10A, Rekendyke Industrial Estate, South Shields, Tyne and Wear, NE33 5BZ                      Classification: Garage Services                      Status: <b>Inactive</b>                      Positional Accuracy: Automatically positioned to the address</p>	A13SE (SE)	268	-	435802 566004
167	<p><b>Contemporary Trade Directory Entries</b></p> <p>Name: Ian'S                      Location: Unit 10B, Rekendyke Industrial Estate, South Shields, Tyne and Wear, NE33 5BZ                      Classification: Garage Services                      Status: <b>Inactive</b>                      Positional Accuracy: Automatically positioned to the address</p>	A13SE (SE)	273	-	435809 566004
167	<p><b>Contemporary Trade Directory Entries</b></p> <p>Name: Ian'S Auto Repairs                      Location: Unit 10b, Rekendyke Industrial Estate, South Shields, NE33 5BZ                      Classification: Garage Services                      Status: <b>Active</b>                      Positional Accuracy: Automatically positioned to the address</p>	A13SE (SE)	274	-	435812 566005
167	<p><b>Contemporary Trade Directory Entries</b></p> <p>Name: Colin Sinclair Motors                      Location: Unit 10d, Rekendyke Industrial Estate, South Shields, NE33 5BZ                      Classification: Garage Services                      Status: <b>Active</b>                      Positional Accuracy: Automatically positioned to the address</p>	A13SE (SE)	274	-	435812 566005
167	<p><b>Contemporary Trade Directory Entries</b></p> <p>Name: Daves Car Care Centre                      Location: Unit 10c, Rekendyke Industrial Estate, South Shields, NE33 5BZ                      Classification: Garage Services                      Status: <b>Active</b>                      Positional Accuracy: Automatically positioned to the address</p>	A13SE (SE)	274	-	435812 566005
167	<p><b>Contemporary Trade Directory Entries</b></p> <p>Name: Dinamic Enterprise                      Location: Rekendyke Ind Est, South Shields, Tyne And Wear, NE33 5BZ                      Classification: Manufacturers                      Status: <b>Inactive</b>                      Positional Accuracy: Manually positioned within the geographical locality</p>	A13SE (SE)	282	-	435824 566005
167	<p><b>Contemporary Trade Directory Entries</b></p> <p>Name: W Bertram &amp; Sons Ltd                      Location: Rekendyke Industrial Estate, South Shields, Tyne And Wear, NE33 5BZ                      Classification: Tank Cleaning &amp; Repairing                      Status: <b>Active</b>                      Positional Accuracy: Manually positioned within the geographical locality</p>	A13SE (SE)	282	-	435824 566005

Map ID	Details	Quadrant Reference (Compass Direction)	Estimated Distance From Site	Contact	NGR
167	<p><b>Contemporary Trade Directory Entries</b></p> <p>Name: Warm Protection Ltd                      Location: Unit 11d Rekenyke Industrial Estate, South Shields, Tyne And Wear, NE33 5BZ                      Classification: Roller Shutter Manufacturers                      Status: <b>Active</b>                      Positional Accuracy: Manually positioned to the address or location</p>	A13SE (SE)	301	-	435816 565974
167	<p><b>Contemporary Trade Directory Entries</b></p> <p>Name: T M B Electronics                      Location: Unit 11f, Rekenyke Industrial Estate, South Shields, Tyne and Wear, NE33 5BZ                      Classification: Electronic Component Manufacturers &amp; Distributors                      Status: <b>Inactive</b>                      Positional Accuracy: Automatically positioned to the address</p>	A13SE (SE)	309	-	435814 565962
167	<p><b>Contemporary Trade Directory Entries</b></p> <p>Name: Box Clever                      Location: Unit 11A, Rekenyke Ind Est, South Shields, Tyne and Wear, NE33 5BZ                      Classification: Boxes &amp; Cartons                      Status: <b>Inactive</b>                      Positional Accuracy: Manually positioned to the address or location</p>	A13SE (SE)	312	-	435822 565964
168	<p><b>Contemporary Trade Directory Entries</b></p> <p>Name: Peterson Printers                      Location: 12, Laygate, South Shields, Tyne and Wear, NE33 5RP                      Classification: Printers                      Status: <b>Inactive</b>                      Positional Accuracy: Automatically positioned to the address</p>	A13NE (E)	261	-	435883 566293
169	<p><b>Contemporary Trade Directory Entries</b></p> <p>Name: Cammell Laird                      Location: Hill St, South Shields, Tyne &amp; Wear, NE33 1RN                      Classification: Ship Builders, Repairs &amp; Fittings                      Status: <b>Inactive</b>                      Positional Accuracy: Manually positioned to the road within the address or location</p>	A13NE (NE)	284	-	435765 566490
169	<p><b>Contemporary Trade Directory Entries</b></p> <p>Name: Charles W Taylor &amp; Son Ltd                      Location: 30 Hill St, South Shields, Tyne &amp; Wear, NE33 1RN                      Classification: Foundries                      Status: <b>Inactive</b>                      Positional Accuracy: Manually positioned to the road within the address or location</p>	A13NE (NE)	286	-	435781 566480
169	<p><b>Contemporary Trade Directory Entries</b></p> <p>Name: Baps                      Location: Hill Street, South Shields, Tyne and Wear, NE33 1RN                      Classification: Packaging &amp; Wrapping Equipment &amp; Supplies                      Status: <b>Inactive</b>                      Positional Accuracy: Automatically positioned in the proximity of the address</p>	A13NE (NE)	299	-	435763 566512
170	<p><b>Contemporary Trade Directory Entries</b></p> <p>Name: General Laboratory Services                      Location: Unit 1b, Rekenyke Industrial Estate, South Shields, Tyne and Wear, NE33 5BZ                      Classification: Sheet Metal Work                      Status: <b>Inactive</b>                      Positional Accuracy: Automatically positioned to the address</p>	A13SE (SE)	308	-	435887 566038
171	<p><b>Contemporary Trade Directory Entries</b></p> <p>Name: C J Print                      Location: Riverside Ho, Commercial Rd, South Shields, Tyne &amp; Wear, NE33 1RW                      Classification: Printers                      Status: <b>Inactive</b>                      Positional Accuracy: Manually positioned to the road within the address or location</p>	A13NE (NE)	342	-	435862 566480
172	<p><b>Contemporary Trade Directory Entries</b></p> <p>Name: Blades                      Location: Unit 8, 12, Nile Street, South Shields, Tyne and Wear, NE33 1RH                      Classification: Tool Sharpening, Repairing &amp; Servicing                      Status: <b>Inactive</b>                      Positional Accuracy: Automatically positioned to the address</p>	A13NE (NE)	353	-	435801 566551
172	<p><b>Contemporary Trade Directory Entries</b></p> <p>Name: Bm Screen                      Location: Unit 8, 12, Nile Street, South Shields, Tyne and Wear, NE33 1RH                      Classification: Screen Process Printers                      Status: <b>Inactive</b>                      Positional Accuracy: Manually positioned to the address or location</p>	A13NE (NE)	353	-	435801 566551

Map ID	Details	Quadrant Reference (Compass Direction)	Estimated Distance From Site	Contact	NGR
172	<p><b>Contemporary Trade Directory Entries</b></p> <p>Name: I T C            Location: Nile Street, South Shields, Tyne and Wear, NE33 1RH            Classification: Waste Disposal Services            Status: <b>Inactive</b>            Positional Accuracy: Automatically positioned to the address</p>	A18SE (NE)	370	-	435798 566575
173	<p><b>Contemporary Trade Directory Entries</b></p> <p>Name: J R Selby Coachworks Ltd            Location: Commercial Road, South Shields, Tyne and Wear, NE33 1RQ            Classification: Commercial Vehicle Bodybuilders &amp; Repairers            Status: <b>Inactive</b>            Positional Accuracy: Automatically positioned to the address</p>	A13NE (NE)	381	-	435913 566481
173	<p><b>Contemporary Trade Directory Entries</b></p> <p>Name: J R Selby Engineering Ltd            Location: Commercial Road, South Shields, Tyne and Wear, NE33 1RQ            Classification: Sheet Metal Work            Status: <b>Inactive</b>            Positional Accuracy: Automatically positioned to the address</p>	A13NE (NE)	381	-	435913 566481
173	<p><b>Contemporary Trade Directory Entries</b></p> <p>Name: Trinity Motors            Location: A, 140, Commercial Road, South Shields, Tyne and Wear, NE33 1RQ            Classification: Car Dealers            Status: <b>Inactive</b>            Positional Accuracy: Automatically positioned to the address</p>	A13NE (NE)	398	-	435899 566523
173	<p><b>Contemporary Trade Directory Entries</b></p> <p>Name: Stans Auto Services            Location: Commercial Road, South Shields, NE33 1RQ            Classification: Mot Testing Centres            Status: <b>Active</b>            Positional Accuracy: Automatically positioned to the address</p>	A13NE (NE)	398	-	435925 566492
173	<p><b>Contemporary Trade Directory Entries</b></p> <p>Name: Stan'S Car Sales            Location: A, 140, Commercial Road, South Shields, Tyne and Wear, NE33 1RQ            Classification: Car Dealers - Used            Status: <b>Inactive</b>            Positional Accuracy: Automatically positioned to the address</p>	A13NE (NE)	398	-	435899 566523
174	<p><b>Contemporary Trade Directory Entries</b></p> <p>Name: Ford Components            Location: East Side, Tyne Dock, South Shields, Tyne and Wear, NE33 5ST            Classification: Precision Engineers            Status: <b>Inactive</b>            Positional Accuracy: Automatically positioned to the address</p>	A8NW (S)	403	-	435493 565783
175	<p><b>Contemporary Trade Directory Entries</b></p> <p>Name: Charles W Taylor &amp; Son Ltd            Location: Templetown, South Shields, Tyne and Wear, NE33 5SE            Classification: Foundries            Status: <b>Inactive</b>            Positional Accuracy: Automatically positioned to the address</p>	A8NE (S)	405	-	435591 565772
176	<p><b>Contemporary Trade Directory Entries</b></p> <p>Name: Timber Line (Diy) Ltd            Location: 38, Frederick Street, South Shields, Tyne and Wear, NE33 5EA            Classification: Fencing Manufacturers            Status: <b>Inactive</b>            Positional Accuracy: Automatically positioned to the address</p>	A14SW (E)	442	-	436070 566132
177	<p><b>Contemporary Trade Directory Entries</b></p> <p>Name: Team Hawk International Ltd            Location: International Ferry Terminal, Royal Quays, North Shields, Tyne &amp; Wear, NE29 6EE            Classification: Freight Forwarders            Status: <b>Inactive</b>            Positional Accuracy: Manually positioned within the geographical locality</p>	A17SE (NW)	448	-	435252 566586
178	<p><b>Contemporary Trade Directory Entries</b></p> <p>Name: Osborne Motor Transport Ltd            Location: Commercial Road, South Shields, Tyne and Wear, NE33 1RQ            Classification: Road Haulage Services            Status: <b>Active</b>            Positional Accuracy: Automatically positioned to the address</p>	A14NW (NE)	462	-	435968 566541

Map ID	Details	Quadrant Reference (Compass Direction)	Estimated Distance From Site	Contact	NGR
179	<p><b>Contemporary Trade Directory Entries</b></p> <p>Name: Falcon Engineering            Location: 4, Cone Street, South Shields, Tyne and Wear, NE33 1RE            Classification: Engineers - General  <b>Status: Inactive</b>            Positional Accuracy: Automatically positioned to the address</p>	A18SE (NE)	469	-	435876 566639
179	<p><b>Contemporary Trade Directory Entries</b></p> <p>Name: Tyne Slipway &amp; Engineering            Location: Commercial Rd, South Shields, Tyne and Wear, NE33 1RP            Classification: Ship Builders, Repairs &amp; Fittings  <b>Status: Inactive</b>            Positional Accuracy: Manually positioned to the address or location</p>	A18SE (NE)	500	-	435880 566675
180	<p><b>Contemporary Trade Directory Entries</b></p> <p>Name: Plastic Cladding Centre            Location: 45, Frederick Street, South Shields, NE33 5DY            Classification: Builders' Merchants  <b>Status: Active</b>            Positional Accuracy: Automatically positioned to the address</p>	A14SW (E)	480	-	436097 566083
181	<p><b>Contemporary Trade Directory Entries</b></p> <p>Name: Casttec            Location: East Side, Tyne Dock, South Shields, Tyne and Wear, NE33 5SP            Classification: Fireplaces &amp; Mantelpieces  <b>Status: Active</b>            Positional Accuracy: Automatically positioned to the address</p>	A8NW (SW)	482	-	435357 565746
182	<p><b>Contemporary Trade Directory Entries</b></p> <p>Name: Buyproducts            Location: 17, Frederick Street, South Shields, Tyne and Wear, NE33 5DY            Classification: Hardware  <b>Status: Inactive</b>            Positional Accuracy: Automatically positioned to the address</p>	A14SW (E)	485	-	436117 566159
182	<p><b>Contemporary Trade Directory Entries</b></p> <p>Name: Community Design &amp; Print            Location: 9-13, Frederick Street, South Shields, Tyne and Wear, NE33 5DY            Classification: Photocopiers  <b>Status: Inactive</b>            Positional Accuracy: Automatically positioned to the address</p>	A14SW (E)	489	-	436123 566186
183	<p><b>Contemporary Trade Directory Entries</b></p> <p>Name: New Coates            Location: 77 Frederick St, South Shields, Tyne and Wear, NE33 5ED            Classification: Plaster Manufacturers &amp; Suppliers  <b>Status: Inactive</b>            Positional Accuracy: Automatically positioned to the address</p>	A14SW (SE)	495	-	436087 566012
183	<p><b>Contemporary Trade Directory Entries</b></p> <p>Name: Newcoats            Location: 77, Frederick Street, South Shields, Tyne and Wear, NE33 5ED            Classification: Plaster Manufacturers &amp; Suppliers  <b>Status: Inactive</b>            Positional Accuracy: Automatically positioned to the address</p>	A14SW (E)	504	-	436097 566013
183	<p><b>Contemporary Trade Directory Entries</b></p> <p>Name: The Creations Workshop            Location: 89, Frederick Street, SOUTH SHIELDS, Tyne and Wear, NE33 5ED            Classification: Wrought Ironwork  <b>Status: Inactive</b>            Positional Accuracy: Automatically positioned to the address</p>	A14SW (SE)	507	-	436092 565992
184	<p><b>Contemporary Trade Directory Entries</b></p> <p>Name: Applied Mechanical Scotland Ltd            Location: Albert Edward Dock, North Shields, Tyne and Wear, NE29 6EE            Classification: Engineering Services  <b>Status: Inactive</b>            Positional Accuracy: Automatically positioned to the address</p>	A17SE (NW)	497	-	435181 566579
184	<p><b>Contemporary Trade Directory Entries</b></p> <p>Name: Port Of Tyne Authority            Location: Ferry Terminal, Albert Edward Dock, NORTH SHIELDS, Tyne and Wear, NE29 6EA            Classification: Ports, Docks &amp; Harbours  <b>Status: Active</b>            Positional Accuracy: Automatically positioned to the address</p>	A17SE (NW)	497	-	435181 566578

Map ID	Details	Quadrant Reference (Compass Direction)	Estimated Distance From Site	Contact	NGR
184	<p><b>Contemporary Trade Directory Entries</b></p> <p>Name: Dfds Transport            Location: Albert Edward Dock, North Shields, Tyne and Wear, NE29 6EE            Classification: Freight Forwarders            Status: <b>Inactive</b>            Positional Accuracy: Automatically positioned to the address</p>	A17SE (NW)	498	-	435181 566579
184	<p><b>Contemporary Trade Directory Entries</b></p> <p>Name: D S D F Transport (Uk) Ltd            Location: Albert Edward Dock, North Shields, Tyne and Wear, NE29 6EE            Classification: Freight Forwarders            Status: <b>Inactive</b>            Positional Accuracy: Automatically positioned to the address</p>	A17SE (NW)	498	-	435181 566579
185	<p><b>Contemporary Trade Directory Entries</b></p> <p>Name: Westoe Signs &amp; Graphics            Location: Unit 3 Ex Charles Taylor Foundry, South Shields, Tyne And Wear, NE33 5TE            Classification: T-Shirts            Status: <b>Inactive</b>            Positional Accuracy: Manually positioned within the geographical locality</p>	A8NW (S)	500	-	435564 565677
185	<p><b>Contemporary Trade Directory Entries</b></p> <p>Name: D S M Fabrications            Location: Progress House, Templetown, South Shields, Tyne and Wear, NE33 5TE            Classification: Sheet Metal Work            Status: <b>Inactive</b>            Positional Accuracy: Automatically positioned to the address</p>	A8NW (S)	500	-	435564 565677
186	<p><b>Contemporary Trade Directory Entries</b></p> <p>Name: Riverview Cars            Location: 1a The Foundry, Commercial Road, South Shields, Tyne And Wear, NE33 5TE            Classification: Car Dealers - Used            Status: <b>Active</b>            Positional Accuracy: Manually positioned to the road within the address or location</p>	A19SW (NE)	508	-	435944 566633
186	<p><b>Contemporary Trade Directory Entries</b></p> <p>Name: Malac Trading Ltd            Location: Commercial Rd, South Shields, Tyne and Wear, NE33 1RP            Classification: Marine Engineers            Status: <b>Inactive</b>            Positional Accuracy: Manually positioned to the road within the address or location</p>	A19SW (NE)	534	-	435956 566656
187	<p><b>Contemporary Trade Directory Entries</b></p> <p>Name: Decorative Shades 2            Location: 14, New Green Street, SOUTH SHIELDS, Tyne and Wear, NE33 5DL            Classification: Painting &amp; Decorating Supplies            Status: <b>Inactive</b>            Positional Accuracy: Automatically positioned to the address</p>	A14NW (E)	543	-	436168 566318
188	<p><b>Contemporary Trade Directory Entries</b></p> <p>Name: Tudor Road Garage            Location: Tudor Rd, South Shields, Tyne &amp; Wear, NE33 4PQ            Classification: Car Dealers - Used            Status: <b>Inactive</b>            Positional Accuracy: Manually positioned to the road within the address or location</p>	A14NW (NE)	550	-	436092 566522
188	<p><b>Contemporary Trade Directory Entries</b></p> <p>Name: Tyneside Car Sales Ltd            Location: Tudor Road, South Shields, Tyne and Wear, NE33 5RD            Classification: Car Dealers            Status: <b>Inactive</b>            Positional Accuracy: Automatically positioned to the address</p>	A14NW (NE)	566	-	436126 566496
188	<p><b>Contemporary Trade Directory Entries</b></p> <p>Name: Tyneside Car Sales            Location: Tudor Road, South Shields, Tyne and Wear, NE33 5RD            Classification: Car Dealers - Used            Status: <b>Inactive</b>            Positional Accuracy: Automatically positioned to the address</p>	A14NW (NE)	566	-	436126 566496
188	<p><b>Contemporary Trade Directory Entries</b></p> <p>Name: Harkers M O T            Location: Tudor Road, SOUTH SHIELDS, Tyne and Wear, NE33 4PQ            Classification: Mot Testing Centres            Status: <b>Active</b>            Positional Accuracy: Automatically positioned to the address</p>	A14NW (NE)	580	-	436128 566519

Map ID	Details	Quadrant Reference (Compass Direction)	Estimated Distance From Site	Contact	NGR
189	<p><b>Contemporary Trade Directory Entries</b></p> <p>Name: D F D S Seaways Newcastle Ltd            Location: Albert Edward Dock, North Shields, Tyne And Wear, NE29 6EE            Classification: Freight Forwarders  <b>Status: Inactive</b>            Positional Accuracy: Automatically positioned to the address</p>	A17SE (NW)	553	-	435109 566575
190	<p><b>Contemporary Trade Directory Entries</b></p> <p>Name: R N Environmental Ltd            Location: Unit 1 Nicholson Buildings, Mitre Place, South Shields, Tyne And Wear, NE33 5BD            Classification: Cleaning Services - Domestic  <b>Status: Active</b>            Positional Accuracy: Automatically positioned to the address</p>	A8NW (S)	573	-	435563 565604
190	<p><b>Contemporary Trade Directory Entries</b></p> <p>Name: P M C Cars            Location: Unit 3, Nicholson Buildings, Mitre Place, South Shields, Tyne and Wear, NE33 5TB            Classification: Car Dealers  <b>Status: Inactive</b>            Positional Accuracy: Automatically positioned to the address</p>	A8NW (S)	573	-	435542 565605
190	<p><b>Contemporary Trade Directory Entries</b></p> <p>Name: B R G Automotive Servicing &amp; Repair            Location: 4, Nicholson Buildings, South Shields, Tyne and Wear, NE33 5BD            Classification: Garage Services  <b>Status: Inactive</b>            Positional Accuracy: Automatically positioned to the address</p>	A8NW (S)	573	-	435542 565605
191	<p><b>Contemporary Trade Directory Entries</b></p> <p>Name: Tandem Beck            Location: Amne Buildings, Tudor Rd, South Shields, Tyne and Wear, NE33 5RD            Classification: Textile Manufacturing  <b>Status: Inactive</b>            Positional Accuracy: Automatically positioned to the address</p>	A19SW (NE)	584	-	436100 566570
191	<p><b>Contemporary Trade Directory Entries</b></p> <p>Name: Automotive Maintenance Co            Location: Unit 2, Amna Buildings, Tudor Road, South Shields, NE33 4PQ            Classification: Garage Services  <b>Status: Active</b>            Positional Accuracy: Automatically positioned to the address</p>	A19SW (NE)	584	-	436100 566570
192	<p><b>Contemporary Trade Directory Entries</b></p> <p>Name: Mill Dam Garage            Location: 133 Mill Dam, South Shields, Tyne And Wear, NE33 1EQ            Classification: Garage Services  <b>Status: Inactive</b>            Positional Accuracy: Automatically positioned to the address</p>	A19SW (NE)	586	-	435935 566742
193	<p><b>Contemporary Trade Directory Entries</b></p> <p>Name: Van Dalen (Uk) Ltd            Location: Mitre Pl, South Shields, Tyne and Wear, NE33 5TB            Classification: Recycling Centres  <b>Status: Inactive</b>            Positional Accuracy: Manually positioned to the road within the address or location</p>	A8NE (S)	593	-	435633 565586
193	<p><b>Contemporary Trade Directory Entries</b></p> <p>Name: Alpha Paints Ltd &amp; Bodyshop            Location: Unit 23, Mitre Place, South Shields, NE33 5TB            Classification: Car Paint &amp; Lacquer Manufacturers &amp; Suppliers  <b>Status: Active</b>            Positional Accuracy: Automatically positioned to the address</p>	A8NE (S)	610	-	435605 565567
194	<p><b>Contemporary Trade Directory Entries</b></p> <p>Name: North Eastern Distribution            Location: Western Approach, South Shields, Tyne and Wear, NE33 5QZ            Classification: Fireplaces &amp; Mantelpieces  <b>Status: Inactive</b>            Positional Accuracy: Automatically positioned to the address</p>	A14NW (NE)	606	-	436184 566472
195	<p><b>Contemporary Trade Directory Entries</b></p> <p>Name: Pizza Pack            Location: Tyne View House, Templetown, South Shields, Tyne and Wear, NE33 5SH            Classification: Boxes &amp; Cartons  <b>Status: Inactive</b>            Positional Accuracy: Manually positioned to the address or location</p>	A8NW (S)	609	-	435579 565568

Map ID	Details	Quadrant Reference (Compass Direction)	Estimated Distance From Site	Contact	NGR
196	<p><b>Contemporary Trade Directory Entries</b></p> <p>Name: Toolstation Ltd                      Location: Unit 3, Western Approach Trade Park, Western Approach, South Shields, NE33 5QY                      Classification: Hardware                      Status: <b>Inactive</b>                      Positional Accuracy: Automatically positioned to the address</p>	A14NW (NE)	636	-	436195 566516
196	<p><b>Contemporary Trade Directory Entries</b></p> <p>Name: Toolstation Ltd                      Location: Unit 3, Western Approach Trade Park, Western Approach, South Shields, NE33 5QY                      Classification: Hardware                      Status: <b>Inactive</b>                      Positional Accuracy: Automatically positioned to the address</p>	A14NW (NE)	636	-	436195 566516
196	<p><b>Contemporary Trade Directory Entries</b></p> <p>Name: Travis Perkins Plc                      Location: Unit 1, Western Approach Trade Park, Western Approach, South Shields, NE33 5QY                      Classification: Builders' Merchants                      Status: <b>Active</b>                      Positional Accuracy: Manually positioned to the address or location</p>	A14NW (NE)	658	-	436201 566550
196	<p><b>Contemporary Trade Directory Entries</b></p> <p>Name: Crown                      Location: Crown House, Western Approach, South Shields, NE33 5QU                      Classification: PVC-U Products - Manufacturers &amp; Suppliers                      Status: <b>Inactive</b>                      Positional Accuracy: Automatically positioned to the address</p>	A19SW (NE)	689	-	436221 566576
197	<p><b>Contemporary Trade Directory Entries</b></p> <p>Name: Kwik Fit                      Location: 132, Laygate, South Shields, Tyne and Wear, NE33 4JD                      Classification: Tyre Dealers                      Status: <b>Active</b>                      Positional Accuracy: Automatically positioned to the address</p>	A14SW (E)	639	-	436262 566087
198	<p><b>Contemporary Trade Directory Entries</b></p> <p>Name: Direct Timber Sales                      Location: Evans Yard, Templetown, South Shields, Tyne and Wear, NE33 5SH                      Classification: Builders' Merchants                      Status: <b>Inactive</b>                      Positional Accuracy: Automatically positioned in the proximity of the address</p>	A8SE (S)	673	-	435616 565504
198	<p><b>Contemporary Trade Directory Entries</b></p> <p>Name: Garden Lane Garage                      Location: Evans Yard, Templetown, South Shields, Tyne and Wear, NE33 5SH                      Classification: Car Body Repairs                      Status: <b>Inactive</b>                      Positional Accuracy: Automatically positioned in the proximity of the address</p>	A8SE (S)	673	-	435616 565504
199	<p><b>Contemporary Trade Directory Entries</b></p> <p>Name: Screwfix                      Location: Unit G, Western Approach, South Shields, NE33 5QU                      Classification: Builders' Merchants                      Status: <b>Active</b>                      Positional Accuracy: Automatically positioned to the address</p>	A14NE (E)	693	-	436280 566467
200	<p><b>Contemporary Trade Directory Entries</b></p> <p>Name: Tiptop Tyres                      Location: 4a, Evans Yard, Templetown, South Shields, Tyne and Wear, NE33 5SH                      Classification: Tyre Dealers                      Status: <b>Active</b>                      Positional Accuracy: Automatically positioned to the address</p>	A8SE (S)	697	-	435635 565481
200	<p><b>Contemporary Trade Directory Entries</b></p> <p>Name: Garden Lane Garage                      Location: 4 Evans Yard, Templetown, South Shields, NE33 5SH                      Classification: Car Body Repairs                      Status: <b>Active</b>                      Positional Accuracy: Automatically positioned to the address</p>	A8SE (S)	709	-	435638 565470
200	<p><b>Contemporary Trade Directory Entries</b></p> <p>Name: Saddle Craft Seating                      Location: 2 Evans Yard, Templetown, South Shields, NE33 5SH                      Classification: Motor Cycle &amp; Component Manufacturers                      Status: <b>Inactive</b>                      Positional Accuracy: Automatically positioned to the address</p>	A8SW (S)	712	-	435585 565465

Map ID	Details	Quadrant Reference (Compass Direction)	Estimated Distance From Site	Contact	NGR
200	<b>Contemporary Trade Directory Entries</b> Name: Tyne View Garage Location: Unit 2, Mitre Place, South Shields, Tyne and Wear, NE33 5TB Classification: Garage Services Status: <b>Active</b> Positional Accuracy: Manually positioned to the address or location	A8SE (S)	727	-	435603 565450
200	<b>Contemporary Trade Directory Entries</b> Name: Tyre Mechanics Location: Unit 3, Mitre Place, South Shields, Tyne And Wear, NE33 5TB Classification: Tyre Repairs & Retreading Status: <b>Active</b> Positional Accuracy: Automatically positioned to the address	A8SE (S)	727	-	435603 565450
200	<b>Contemporary Trade Directory Entries</b> Name: G L Motors Location: Unit 4, Mitre Place, South Shields, Tyne and Wear, NE33 5TB Classification: Car Body Repairs Status: <b>Active</b> Positional Accuracy: Automatically positioned to the address	A8SE (S)	729	-	435629 565449
200	<b>Contemporary Trade Directory Entries</b> Name: W S Newham & Sons Location: South Shields, Tyne And Wear, Ne33 5tb Classification: Coal & Smokeless Fuel Merchants & Distributors Status: <b>Active</b> Positional Accuracy: Manually positioned within the geographical locality	A8SE (S)	729	-	435629 565449
200	<b>Contemporary Trade Directory Entries</b> Name: Mitre Breakers Location: 2 Mitre Pl, South Shields, Tyne & Wear, NE33 5TB Classification: Car Breakers & Dismantlers Status: <b>Inactive</b> Positional Accuracy: Manually positioned to the road within the address or location	A8SE (S)	748	-	435622 565430
200	<b>Contemporary Trade Directory Entries</b> Name: Tlc Cars Location: 2 Mitre Pl, South Shields, Tyne & Wear, NE33 5TB Classification: Car Dealers - Used Status: <b>Inactive</b> Positional Accuracy: Manually positioned to the road within the address or location	A8SE (S)	748	-	435629 565430
200	<b>Contemporary Trade Directory Entries</b> Name: Dennis Parker Location: Mitre Pl, South Shields, Tyne and Wear, NE33 5TB Classification: Road Haulage Services Status: <b>Inactive</b> Positional Accuracy: Manually positioned to the road within the address or location	A8SE (S)	749	-	435638 565430
200	<b>Contemporary Trade Directory Entries</b> Name: Union Motors Ne Ltd Location: Unit 8, Mitre Place, South Shields, NE33 5TB Classification: Car Dealers - Used Status: <b>Active</b> Positional Accuracy: Automatically positioned to the address	A8SE (S)	775	-	435650 565405
201	<b>Contemporary Trade Directory Entries</b> Name: Aa Service Centre Location: Station Road, South Shields, Tyne and Wear, NE33 1ED Classification: Garage Services Status: <b>Inactive</b> Positional Accuracy: Automatically positioned to the address	A19SW (NE)	707	-	436038 566814
202	<b>Contemporary Trade Directory Entries</b> Name: Team Hawk Location: Tyne Dock, South Shields, Tyne & Wear, NE34 9PL Classification: Road Haulage Services Status: <b>Inactive</b> Positional Accuracy: Manually positioned within the geographical locality	A8SW (S)	708	-	435472 565478
203	<b>Contemporary Trade Directory Entries</b> Name: Aquila Systems Location: Aquila House, 283, Laygate, SOUTH SHIELDS, Tyne and Wear, NE33 4QN Classification: Computer Manufacturers Status: <b>Active</b> Positional Accuracy: Automatically positioned to the address	A14SE (E)	710	-	436333 566086
204	<b>Contemporary Trade Directory Entries</b> Name: Metalpoint Ltd Location: Unit D-e, Western Approach, South Shields, Tyne and Wear, NE33 5NN Classification: Nuts, Bolts & Fixings Status: <b>Inactive</b> Positional Accuracy: Automatically positioned to the address	A14NE (NE)	718	-	436285 566519

Map ID	Details	Quadrant Reference (Compass Direction)	Estimated Distance From Site	Contact	NGR
204	<p><b>Contemporary Trade Directory Entries</b></p> <p>Name: Arndale Engineering            Location: D-E, Unit, Western Approach, South Shields, Tyne and Wear, NE33 5NN            Classification: Nuts, Bolts &amp; Fixings            Status: <b>Inactive</b>            Positional Accuracy: Automatically positioned to the address</p>	A14NE (NE)	718	-	436285 566519
204	<p><b>Contemporary Trade Directory Entries</b></p> <p>Name: J W Rae            Location: Unit A, Western Approach, South Shields, Tyne and Wear, NE33 5QU            Classification: Manufacturers            Status: <b>Active</b>            Positional Accuracy: Automatically positioned to the address</p>	A14NE (NE)	744	-	436300 566548
205	<p><b>Contemporary Trade Directory Entries</b></p> <p>Name: S M H Products            Location: 29-35, Maxwell Street, South Shields, Tyne and Wear, NE33 4PU            Classification: Hygiene &amp; Cleansing Services            Status: <b>Active</b>            Positional Accuracy: Automatically positioned to the address</p>	A14NE (E)	721	-	436327 566416
205	<p><b>Contemporary Trade Directory Entries</b></p> <p>Name: C V N Print            Location: 42, Maxwell Street, South Shields, Tyne and Wear, NE33 4PU            Classification: Printers            Status: <b>Inactive</b>            Positional Accuracy: Automatically positioned to the address</p>	A14NE (E)	731	-	436331 566436
205	<p><b>Contemporary Trade Directory Entries</b></p> <p>Name: Gary Tuck Workshops Ltd            Location: 38, Maxwell Street, South Shields, NE33 4PU            Classification: Garage Services            Status: <b>Active</b>            Positional Accuracy: Automatically positioned to the address</p>	A14NE (E)	748	-	436341 566460
205	<p><b>Contemporary Trade Directory Entries</b></p> <p>Name: Beacon Safety Showers            Location: Beacon House, Maxwell St, South Shields, Tyne and Wear, NE33 4PU            Classification: Glass Fibre Moulding, Materials &amp; Manufacturers            Status: <b>Inactive</b>            Positional Accuracy: Manually positioned to the road within the address or location</p>	A14NE (E)	756	-	436355 566446
205	<p><b>Contemporary Trade Directory Entries</b></p> <p>Name: Lees Premier Cleaning            Location: 43 Maxwell st, South Shields, Tyne And Wear, NE33 4PU            Classification: Commercial Cleaning Services            Status: <b>Active</b>            Positional Accuracy: Manually positioned to the address or location</p>	A14NE (E)	757	-	436364 566418
205	<p><b>Contemporary Trade Directory Entries</b></p> <p>Name: Lees Premier Cleaning Ltd            Location: 43, Maxwell Street, South Shields, NE33 4PU            Classification: Commercial Cleaning Services            Status: <b>Inactive</b>            Positional Accuracy: Automatically positioned to the address</p>	A14NE (E)	758	-	436365 566419
205	<p><b>Contemporary Trade Directory Entries</b></p> <p>Name: G &amp; N'S            Location: Maxwell St, South Shields, Tyne &amp; Wear, NE33 4PU            Classification: Car Dealers - Used            Status: <b>Inactive</b>            Positional Accuracy: Manually positioned to the road within the address or location</p>	A14NE (E)	758	-	436354 566454
205	<p><b>Contemporary Trade Directory Entries</b></p> <p>Name: Henderson Motors            Location: Maxwell St, South Shields, Tyne and Wear, NE33 4PU            Classification: Car Dealers - Used            Status: <b>Inactive</b>            Positional Accuracy: Manually positioned to the road within the address or location</p>	A14NE (E)	761	-	436354 566464
205	<p><b>Contemporary Trade Directory Entries</b></p> <p>Name: Carmeleon Concepts            Location: 39, Maxwell Street, South Shields, NE33 4PU            Classification: Car Customisation &amp; Conversion Specialists            Status: <b>Inactive</b>            Positional Accuracy: Automatically positioned to the address</p>	A14NE (E)	778	-	436375 566455
206	<p><b>Contemporary Trade Directory Entries</b></p> <p>Name: Temple Town Autos            Location: Unit 3, Mitre Place, South Shields, NE33 5TB            Classification: Scrap Metal Merchants            Status: <b>Active</b>            Positional Accuracy: Automatically positioned to the address</p>	A8SE (S)	726	-	435680 565457

Map ID	Details	Quadrant Reference (Compass Direction)	Estimated Distance From Site	Contact	NGR
206	<p><b>Contemporary Trade Directory Entries</b></p> <p>Name: Mountain Metals            Location: Unit 10, Mitre Place, South Shields, Tyne and Wear, NE33 5TB            Classification: Metal Products - Fabricated            Status: <b>Inactive</b>            Positional Accuracy: Manually positioned to the address or location</p>	A8SE (S)	771	-	435668 565410
207	<p><b>Contemporary Trade Directory Entries</b></p> <p>Name: Ats Euromaster Ltd            Location: Western Approach, South Shields, Tyne and Wear, NE33 5QU            Classification: Tyre Dealers            Status: <b>Active</b>            Positional Accuracy: Automatically positioned to the address</p>	A19SE (NE)	733	-	436274 566572
208	<p><b>Contemporary Trade Directory Entries</b></p> <p>Name: Peter'S Coachworks Ltd            Location: Unit 1-2, Mitre Place, South Shields, NE33 5TB            Classification: Garage Services            Status: <b>Active</b>            Positional Accuracy: Automatically positioned to the address</p>	A8SW (S)	747	-	435571 565430
208	<p><b>Contemporary Trade Directory Entries</b></p> <p>Name: D &amp; E Autos            Location: Unit 1, Mitre Place, South Shields, Tyne and Wear, NE33 5TB            Classification: Garage Services            Status: <b>Inactive</b>            Positional Accuracy: Manually positioned to the address or location</p>	A8SW (S)	747	-	435572 565430
208	<p><b>Contemporary Trade Directory Entries</b></p> <p>Name: Motorway Tyres &amp; Accessories Ltd            Location: 2, Mitre Place, South Shields, Tyne and Wear, NE33 5TB            Classification: Tyre Dealers            Status: <b>Inactive</b>            Positional Accuracy: Automatically positioned in the proximity of the address</p>	A8SW (S)	785	-	435589 565391
209	<p><b>Contemporary Trade Directory Entries</b></p> <p>Name: Maxwell Street Motors            Location: 32-36, Maxwell Street, South Shields, NE33 4PU            Classification: Garage Services            Status: <b>Active</b>            Positional Accuracy: Automatically positioned to the address</p>	A14NE (E)	758	-	436341 566490
209	<p><b>Contemporary Trade Directory Entries</b></p> <p>Name: Tyneside Tyre Services            Location: 28, Maxwell Street, South Shields, NE33 4PU            Classification: Tyre Dealers            Status: <b>Active</b>            Positional Accuracy: Automatically positioned to the address</p>	A14NE (E)	772	-	436340 566530
209	<p><b>Contemporary Trade Directory Entries</b></p> <p>Name: Performance Cars            Location: 29-35, Maxwell Street, South Shields, Tyne and Wear, NE33 4PU            Classification: Garage Services            Status: <b>Inactive</b>            Positional Accuracy: Automatically positioned to the address</p>	A14NE (E)	794	-	436371 566513
210	<p><b>Contemporary Trade Directory Entries</b></p> <p>Name: G W Foreman            Location: Unit 2, St. Hilda Industrial Estate, Station Road, South Shields, Tyne and Wear, NE33 1RA            Classification: Metal Workers            Status: <b>Inactive</b>            Positional Accuracy: Automatically positioned to the address</p>	A19SW (NE)	764	-	436144 566795
210	<p><b>Contemporary Trade Directory Entries</b></p> <p>Name: Wizz Print            Location: Unit 5, St. Hilda Industrial Estate, Station Road, South Shields, Tyne and Wear, NE33 1RA            Classification: Printers            Status: <b>Inactive</b>            Positional Accuracy: Automatically positioned to the address</p>	A19SW (NE)	770	-	436132 566815
210	<p><b>Contemporary Trade Directory Entries</b></p> <p>Name: Eternal Flame            Location: Unit 7, St. Hilda Industrial Estate, Station Road, SOUTH SHIELDS, Tyne and Wear, NE33 1RA            Classification: Fireplaces &amp; Mantelpieces            Status: <b>Inactive</b>            Positional Accuracy: Automatically positioned to the address</p>	A19SW (NE)	772	-	436120 566829

Map ID	Details	Quadrant Reference (Compass Direction)	Estimated Distance From Site	Contact	NGR
210	<p><b>Contemporary Trade Directory Entries</b></p> <p>Name: Washington Patterns Ltd            Location: Unit 8, St. Hilda Industrial Estate, Station Road, South Shields, Tyne and Wear, NE33 1RA            Classification: Wood Products, Except Furniture - Manufacturers  <b>Status: Inactive</b>            Positional Accuracy: Automatically positioned to the address</p>	A19SW (NE)	775	-	436112 566841
211	<p><b>Contemporary Trade Directory Entries</b></p> <p>Name: M A P Engineering (Ne) Ltd            Location: Maxwell St, South Shields, Tyne &amp; Wear, NE33 4PU            Classification: Mechanical Engineers  <b>Status: Inactive</b>            Positional Accuracy: Manually positioned to the address or location</p>	A14NE (NE)	773	-	436336 566540
211	<p><b>Contemporary Trade Directory Entries</b></p> <p>Name: Toney Minchella            Location: 18-20, Maxwell Street, South Shields, NE33 4PU            Classification: Ice Cream Manufacturers &amp; Suppliers  <b>Status: Inactive</b>            Positional Accuracy: Automatically positioned to the address</p>	A14NE (NE)	785	-	436339 566562
211	<p><b>Contemporary Trade Directory Entries</b></p> <p>Name: N P S Services            Location: 14, Maxwell Street, South Shields, Tyne and Wear, NE33 4PU            Classification: Wrought Ironwork  <b>Status: Inactive</b>            Positional Accuracy: Automatically positioned to the address</p>	A19SE (NE)	793	-	436334 566589
211	<p><b>Contemporary Trade Directory Entries</b></p> <p>Name: Euro Hire &amp; Sales Ltd            Location: Maxwell St, South Shields, Tyne and Wear, NE33 4PU            Classification: Corrosion Prevention &amp; Control  <b>Status: Inactive</b>            Positional Accuracy: Manually positioned to the road within the address or location</p>	A19SE (NE)	803	-	436352 566576
212	<p><b>Contemporary Trade Directory Entries</b></p> <p>Name: South Tyneside Auto Electrics            Location: 1 Maxwell St, South Shields, Tyne and Wear, NE33 4PU            Classification: Electronic Engineers  <b>Status: Inactive</b>            Positional Accuracy: Manually positioned to the road within the address or location</p>	A19SE (NE)	791	-	436314 566620
212	<p><b>Contemporary Trade Directory Entries</b></p> <p>Name: Harlow Printing Ltd            Location: 7-21, Maxwell Street, South Shields, NE33 4PU            Classification: Printers  <b>Status: Active</b>            Positional Accuracy: Automatically positioned to the address</p>	A19SE (NE)	833	-	436354 566635
213	<p><b>Contemporary Trade Directory Entries</b></p> <p>Name: Marias            Location: 76, Dacre Street, South Shields, Tyne and Wear, NE33 5QB            Classification: Ironing &amp; Home Laundry Services  <b>Status: Inactive</b>            Positional Accuracy: Automatically positioned to the address</p>	A9NE (SE)	794	-	436329 565828
214	<p><b>Contemporary Trade Directory Entries</b></p> <p>Name: Crash Magic            Location: Unit 20, Mitre Place, South Shields, Tyne and Wear, NE33 5TB            Classification: Car Body Repairs  <b>Status: Inactive</b>            Positional Accuracy: Automatically positioned to the address</p>	A8SE (S)	798	-	435683 565385
214	<p><b>Contemporary Trade Directory Entries</b></p> <p>Name: Mitre Motors            Location: Unit 12, Mitre Place, South Shields, Tyne and Wear, NE33 5TB            Classification: Car Dealers - Used  <b>Status: Inactive</b>            Positional Accuracy: Automatically positioned to the address</p>	A8SE (S)	798	-	435684 565385
215	<p><b>Contemporary Trade Directory Entries</b></p> <p>Name: Wickes            Location: Station Road, South Shields, NE33 1RD            Classification: Builders' Merchants  <b>Status: Active</b>            Positional Accuracy: Automatically positioned to the address</p>	A19SE (NE)	810	-	436268 566723

Map ID	Details	Quadrant Reference (Compass Direction)	Estimated Distance From Site	Contact	NGR
216	<p><b>Contemporary Trade Directory Entries</b></p> <p>Name: Steward Site Engineering Ltd            Location: 28, Frost Mews, South Shields, Tyne and Wear, NE33 4AL            Classification: Agricultural Engineers  <b>Status: Inactive</b>            Positional Accuracy: Automatically positioned to the address</p>	A14NE (E)	830	-	436463 566267
217	<p><b>Contemporary Trade Directory Entries</b></p> <p>Name: Dean Garages (South Shields) Ltd            Location: Dean Road, South Shields, Tyne and Wear, NE33 5PY            Classification: Car Body Repairs  <b>Status: Inactive</b>            Positional Accuracy: Automatically positioned to the address</p>	A9NE (SE)	845	-	436275 565663
218	<p><b>Contemporary Trade Directory Entries</b></p> <p>Name: The Plastic Centre            Location: Unit 4, Holman Court, Henry Robson Way, South Shields, NE33 1RL            Classification: PVC-U Products - Manufacturers &amp; Suppliers  <b>Status: Inactive</b>            Positional Accuracy: Automatically positioned to the address</p>	A19SE (NE)	849	-	436320 566718
218	<p><b>Contemporary Trade Directory Entries</b></p> <p>Name: Tool Repair Centre            Location: Unit 4/6, Holman Court, Henry Robson Way, South Shields, Tyne and Wear, NE33 1RL            Classification: Tool Sharpening, Repairing &amp; Servicing  <b>Status: Inactive</b>            Positional Accuracy: Automatically positioned to the address</p>	A19SE (NE)	849	-	436312 566729
218	<p><b>Contemporary Trade Directory Entries</b></p> <p>Name: Bollard Load Testing Ltd            Location: Unit 1, Holman Court, Henry Robson Way, South Shields, NE33 1RL            Classification: Engineering Services  <b>Status: Active</b>            Positional Accuracy: Automatically positioned to the address</p>	A19SE (NE)	891	-	436339 566763
219	<p><b>Contemporary Trade Directory Entries</b></p> <p>Name: Stagecoach            Location: Dean Road, South Shields, Tyne and Wear, NE33 4HZ            Classification: Bus &amp; Coach Operators &amp; Stations  <b>Status: Inactive</b>            Positional Accuracy: Automatically positioned to the address</p>	A9NE (SE)	849	-	436350 565756
219	<p><b>Contemporary Trade Directory Entries</b></p> <p>Name: Stagecoach            Location: Dean Road, South Shields, Tyne and Wear, NE33 4HZ            Classification: Bus &amp; Coach Operators &amp; Stations  <b>Status: Inactive</b>            Positional Accuracy: Automatically positioned to the address</p>	A9NE (SE)	849	-	436350 565756
220	<p><b>Contemporary Trade Directory Entries</b></p> <p>Name: G M &amp; I M Tyrie            Location: 265, South Eldon Street, South Shields, NE33 5AE            Classification: Dairies  <b>Status: Active</b>            Positional Accuracy: Automatically positioned to the address</p>	A8SE (S)	851	-	435768 565346
221	<p><b>Contemporary Trade Directory Entries</b></p> <p>Name: Nor-Cargo Ltd            Location: Custom House, Albert Edward Dock, North Shields, Tyne and Wear, NE29 6EG            Classification: Freight Forwarders  <b>Status: Inactive</b>            Positional Accuracy: Automatically positioned to the address</p>	A17SW (NW)	860	-	434899 566807
222	<p><b>Contemporary Trade Directory Entries</b></p> <p>Name: Pressit            Location: Unit 306, Tedco Business Works, Henry Robson Way, South Shields, Tyne and Wear, NE33 1RF            Classification: Ironing &amp; Home Laundry Services  <b>Status: Inactive</b>            Positional Accuracy: Manually positioned to the address or location</p>	A19SE (NE)	862	-	436296 566772
223	<p><b>Contemporary Trade Directory Entries</b></p> <p>Name: Levant Office Interiors            Location: Unit 320 South Tedco Business Works, Henry Robson Way, South Shields, Tyne And Wear, NE33 1RF            Classification: Office Furniture &amp; Equipment  <b>Status: Active</b>            Positional Accuracy: Manually positioned within the geographical locality</p>	A19SE (NE)	873	-	436266 566825

Map ID	Details	Quadrant Reference (Compass Direction)	Estimated Distance From Site	Contact	NGR
223	<p><b>Contemporary Trade Directory Entries</b></p> <p>Name: Multimedia Installations Location: Tedco Business Works, Henry Robson Way, South Shields, Tyne And Wear, NE33 1RF Classification: Cinema Equipment <b>Status: Inactive</b> Positional Accuracy: Manually positioned within the geographical locality</p>	A19SE (NE)	874	-	436272 566820
223	<p><b>Contemporary Trade Directory Entries</b></p> <p>Name: Maxiflo Technologies Ltd Location: Unit 208, Tedco Business Works, Henry Robson Way, South Shields, Tyne and Wear, NE33 1RF Classification: Hydraulic Systems &amp; Equipment Manufacturers <b>Status: Inactive</b> Positional Accuracy: Manually positioned to the address or location</p>	A19SW (NE)	875	-	436246 566850
223	<p><b>Contemporary Trade Directory Entries</b></p> <p>Name: Safesol Location: Unit 206, South Shields Business Works, Henry Robson Way, South Shields, NE33 1RF Classification: Chemicals - Distributors &amp; Wholesalers <b>Status: Inactive</b> Positional Accuracy: Automatically positioned to the address</p>	A19SW (NE)	876	-	436246 566852
223	<p><b>Contemporary Trade Directory Entries</b></p> <p>Name: B-Able Ltd Location: Unit 201, Tedco Business Works, Henry Robson Way, South Shields, Tyne And Wear, NE33 1RF Classification: Disability Equipment - Manufacturers &amp; Suppliers <b>Status: Inactive</b> Positional Accuracy: Manually positioned to the address or location</p>	A19SW (NE)	876	-	436246 566852
224	<p><b>Contemporary Trade Directory Entries</b></p> <p>Name: Bizzy (UK) Location: 129, Victoria Road, South Shields, Tyne and Wear, NE33 4LP Classification: Commercial Cleaning Services <b>Status: Inactive</b> Positional Accuracy: Automatically positioned to the address</p>	A14NE (E)	894	-	436506 566419
224	<p><b>Contemporary Trade Directory Entries</b></p> <p>Name: Bizzy Location: 129, Victoria Road, South Shields, Tyne and Wear, NE33 4LP Classification: Cleaning Services - Domestic <b>Status: Inactive</b> Positional Accuracy: Automatically positioned to the address</p>	A14NE (E)	894	-	436506 566419
225	<p><b>Contemporary Trade Directory Entries</b></p> <p>Name: D Woodward Location: Car Dismantlers, Oyston Street, South Shields, Tyne and Wear, NE33 1AT Classification: Scrap Metal Merchants <b>Status: Inactive</b> Positional Accuracy: Automatically positioned in the proximity of the address</p>	A19NW (NE)	934	-	436236 566943
226	<p><b>Contemporary Trade Directory Entries</b></p> <p>Name: Dean Clean Location: 174, Dean Road, South Shields, Tyne and Wear, NE33 4AQ Classification: Dry Cleaners <b>Status: Active</b> Positional Accuracy: Automatically positioned to the address</p>	A14SE (E)	951	-	436539 565916
226	<p><b>Contemporary Trade Directory Entries</b></p> <p>Name: Country Apparel Location: 172, Dean Road, South Shields, NE33 4AQ Classification: Clothing &amp; Fabrics - Manufacturers <b>Status: Active</b> Positional Accuracy: Automatically positioned to the address</p>	A14SE (E)	963	-	436549 565910
227	<p><b>Contemporary Trade Directory Entries</b></p> <p>Name: A S Autosalvage Location: Charles Taylor Foundry, South Shields, Tyne and Wear, NE33 5SE Classification: Garage Services <b>Status: Inactive</b> Positional Accuracy: Manually positioned within the geographical locality</p>	A8SW (S)	952	-	435449 565234
228	<p><b>Contemporary Trade Directory Entries</b></p> <p>Name: 3d Location: 51, Newmarket Walk, South Shields, Tyne and Wear, NE33 4NP Classification: Breakdown and Recovery <b>Status: Inactive</b> Positional Accuracy: Automatically positioned to the address</p>	A14NE (E)	958	-	436564 566449

Map ID	Details	Quadrant Reference (Compass Direction)	Estimated Distance From Site	Contact	NGR
229	<b>Contemporary Trade Directory Entries</b> Name: C M C Location: 1, Forest Road, South Shields, Tyne and Wear, NE33 1PT Classification: Photocopiers Status: <b>Inactive</b> Positional Accuracy: Automatically positioned to the address	A19NE (NE)	973	-	436320 566914
230	<b>Contemporary Trade Directory Entries</b> Name: The Clutch Centre Location: Unit 1-5, Redhead Buildings, Garden Lane, South Shields, Tyne and Wear, NE33 1PS Classification: Garage Services Status: <b>Active</b> Positional Accuracy: Automatically positioned to the address	A19SE (NE)	975	-	436405 566816
230	<b>Contemporary Trade Directory Entries</b> Name: Bede Furnishings Ltd Location: Unit 1/5, Redhead Buildings, Garden Lane, South Shields, Tyne and Wear, NE33 1PS Classification: Upholstery Manufacturers Status: <b>Inactive</b> Positional Accuracy: Automatically positioned to the address	A19SE (NE)	975	-	436405 566816
230	<b>Contemporary Trade Directory Entries</b> Name: Lawnmower & Power Tool Repair Centre Location: Unit 8, Redhead Buildings, Garden Lane, South Shields, Tyne and Wear, NE33 1PS Classification: Lawnmowers & Garden Machinery - Sales & Service Status: <b>Inactive</b> Positional Accuracy: Automatically positioned to the address	A19SE (NE)	975	-	436405 566816
230	<b>Contemporary Trade Directory Entries</b> Name: Ocean Laundry Services Location: Unit 6/7, Redhead Buildings, Garden Lane, South Shields, Tyne and Wear, NE33 1PS Classification: Laundries & Launderettes Status: <b>Inactive</b> Positional Accuracy: Automatically positioned to the address	A19SE (NE)	975	-	436405 566816
230	<b>Contemporary Trade Directory Entries</b> Name: A C Wrought Iron Location: Unit 1-5, Redhead Buildings, Garden Lane, South Shields, Tyne and Wear, NE33 1PS Classification: Wrought Ironwork Status: <b>Inactive</b> Positional Accuracy: Automatically positioned to the address	A19SE (NE)	975	-	436405 566816
230	<b>Contemporary Trade Directory Entries</b> Name: Speciality Mirror Shop Location: 9, St. Hilda Street, South Shields, Tyne and Wear, NE33 1QD Classification: Mirrors & Decorative Glass Status: <b>Inactive</b> Positional Accuracy: Automatically positioned to the address	A19SE (NE)	994	-	436435 566807
230	<b>Contemporary Trade Directory Entries</b> Name: Speciality Mirror Shop Location: 9, St. Hilda Street, South Shields, Tyne and Wear, NE33 1QD Classification: Picture & Picture Frame Renovating & Restoring Status: <b>Inactive</b> Positional Accuracy: Automatically positioned to the address	A19SE (NE)	994	-	436435 566807
231	<b>Fuel Station Entries</b> Name: Asda South Shields Automat Location: Coronation Street , , South Shields, Tyne And Wear, NE33 1AZ Brand: Asda Premises Type: Hypermarket Status: <b>Open</b> Positional Accuracy: Manually positioned within the geographical locality	A19NW (NE)	931	-	436211 566961

Agency & Hydrological	Version	Update Cycle
<b>Contaminated Land Register Entries and Notices</b> South Tyneside Metropolitan Borough Council - Neighbourhood Services Environment Agency - Head Office North Tyneside Metropolitan Borough Council - Environmental Health Department Sunderland City Metropolitan Borough Council - Environmental Health Department City of Newcastle upon Tyne Council - Environmental Health Department	December 2014 June 2020 March 2015 March 2015 November 2017	Annual Rolling Update Annually Annual Rolling Update Annually Annual Rolling Update
<b>Discharge Consents</b> Environment Agency - North East Region	July 2020	Quarterly
<b>Enforcement and Prohibition Notices</b> Environment Agency - North East Region	March 2013	Annual Rolling Update
<b>Integrated Pollution Controls</b> Environment Agency - North East Region	October 2008	Variable
<b>Integrated Pollution Prevention And Control</b> Environment Agency - North East Region	July 2020	Quarterly
<b>Local Authority Integrated Pollution Prevention And Control</b> North Tyneside Metropolitan Borough Council - Environmental Health Department City of Newcastle upon Tyne Council - Environmental Health Department Sunderland City Metropolitan Borough Council - Environmental Health Department South Tyneside Metropolitan Borough Council - Environmental Health Department	April 2014 June 2013 May 2016 September 2012	Variable Variable Variable Variable
<b>Local Authority Pollution Prevention and Controls</b> North Tyneside Metropolitan Borough Council - Environmental Health Department City of Newcastle upon Tyne Council - Environmental Health Department Sunderland City Metropolitan Borough Council - Environmental Health Department South Tyneside Metropolitan Borough Council - Environmental Health Department	April 2014 January 2015 May 2016 September 2012	Annual Rolling Update Not Applicable Annual Rolling Update Annual Rolling Update
<b>Local Authority Pollution Prevention and Control Enforcements</b> North Tyneside Metropolitan Borough Council - Environmental Health Department City of Newcastle upon Tyne Council - Environmental Health Department Sunderland City Metropolitan Borough Council - Environmental Health Department South Tyneside Metropolitan Borough Council - Environmental Health Department	April 2014 January 2015 May 2016 September 2012	Variable Variable Variable Variable
<b>Nearest Surface Water Feature</b> Ordnance Survey	August 2020	
<b>Pollution Incidents to Controlled Waters</b> Environment Agency - North East Region	December 1998	Not Applicable
<b>Prosecutions Relating to Authorised Processes</b> Environment Agency - North East Region	March 2013	Annual Rolling Update
<b>Prosecutions Relating to Controlled Waters</b> Environment Agency - North East Region	March 2013	Annual Rolling Update
<b>Registered Radioactive Substances</b> Environment Agency - North East Region	June 2016	
<b>River Quality</b> Environment Agency - Head Office	November 2001	Not Applicable
<b>River Quality Biology Sampling Points</b> Environment Agency - Head Office	July 2012	Annually
<b>River Quality Chemistry Sampling Points</b> Environment Agency - Head Office	July 2012	Annually
<b>Substantiated Pollution Incident Register</b> Environment Agency - North East Region - North East Area Environment Agency - North East Region - Northumbria Area	July 2020 July 2020	Quarterly Quarterly
<b>Water Abstractions</b> Environment Agency - North East Region	July 2020	Quarterly
<b>Water Industry Act Referrals</b> Environment Agency - North East Region	October 2017	Quarterly

Agency & Hydrological	Version	Update Cycle
<b>Groundwater Vulnerability Map</b> Environment Agency - Head Office	June 2018	As notified
<b>Groundwater Vulnerability - Soluble Rock Risk</b> Environment Agency - Head Office	June 2018	As notified
<b>Bedrock Aquifer Designations</b> Environment Agency - Head Office	January 2018	Annually
<b>Superficial Aquifer Designations</b> Environment Agency - Head Office	January 2018	Annually
<b>Source Protection Zones</b> Environment Agency - Head Office	October 2019	Quarterly
<b>Extreme Flooding from Rivers or Sea without Defences</b> Environment Agency - Head Office	September 2020	Quarterly
<b>Flooding from Rivers or Sea without Defences</b> Environment Agency - Head Office	September 2020	Quarterly
<b>Areas Benefiting from Flood Defences</b> Environment Agency - Head Office	September 2020	Quarterly
<b>Flood Water Storage Areas</b> Environment Agency - Head Office	September 2020	Quarterly
<b>Flood Defences</b> Environment Agency - Head Office	September 2020	Quarterly
<b>OS Water Network Lines</b> Ordnance Survey	June 2020	Quarterly
<b>BGS Groundwater Flooding Susceptibility</b> British Geological Survey - National Geoscience Information Service	May 2013	Annually

Waste	Version	Update Cycle
<b>BGS Recorded Landfill Sites</b> British Geological Survey - National Geoscience Information Service	June 1996	Not Applicable
<b>Historical Landfill Sites</b> Environment Agency - Head Office	October 2019	Quarterly
<b>Integrated Pollution Control Registered Waste Sites</b> Environment Agency - North East Region	October 2008	Not Applicable
<b>Licensed Waste Management Facilities (Landfill Boundaries)</b> Environment Agency - North East Region - North East Area Environment Agency - North East Region - Northumbria Area	July 2020 July 2020	Quarterly Quarterly
<b>Licensed Waste Management Facilities (Locations)</b> Environment Agency - North East Region - North East Area Environment Agency - North East Region - Northumbria Area	July 2020 July 2020	Quarterly Quarterly
<b>Local Authority Landfill Coverage</b> City of Newcastle upon Tyne Council - Environmental Health Department North Tyneside Metropolitan Borough Council - Environmental Health Department South Tyneside Metropolitan Borough Council - Planning Department Sunderland City Metropolitan Borough Council - Environmental Health Department	May 2000 May 2000 May 2000 May 2000	Not Applicable Not Applicable Not Applicable Not Applicable
<b>Local Authority Recorded Landfill Sites</b> City of Newcastle upon Tyne Council - Environmental Health Department North Tyneside Metropolitan Borough Council - Environmental Health Department South Tyneside Metropolitan Borough Council - Planning Department Sunderland City Metropolitan Borough Council - Environmental Health Department	May 2000 May 2000 May 2000 May 2000	Not Applicable Not Applicable Not Applicable Not Applicable
<b>Registered Landfill Sites</b> Environment Agency - North East Region - North East Area Environment Agency - North East Region - Northumbria Area	March 2003 March 2003	Not Applicable Not Applicable
<b>Registered Waste Transfer Sites</b> Environment Agency - North East Region - North East Area Environment Agency - North East Region - Northumbria Area	March 2003 March 2003	Not Applicable Not Applicable
<b>Registered Waste Treatment or Disposal Sites</b> Environment Agency - North East Region - North East Area Environment Agency - North East Region - Northumbria Area	March 2003 March 2003	Not Applicable Not Applicable
Hazardous Substances	Version	Update Cycle
<b>Control of Major Accident Hazards Sites (COMAH)</b> Health and Safety Executive	April 2018	Bi-Annually
<b>Explosive Sites</b> Health and Safety Executive	March 2017	Annually
<b>Notification of Installations Handling Hazardous Substances (NIHHS)</b> Health and Safety Executive	November 2000	Not Applicable
<b>Planning Hazardous Substance Enforcements</b> City of Newcastle upon Tyne Council North Tyneside Metropolitan Borough Council - Development Function South Tyneside Metropolitan Borough Council - Planning Department Sunderland City Metropolitan Borough Council - Planning	February 2016 February 2016 February 2016 February 2016	Variable Variable Variable Variable
<b>Planning Hazardous Substance Consents</b> City of Newcastle upon Tyne Council North Tyneside Metropolitan Borough Council - Development Function South Tyneside Metropolitan Borough Council - Planning Department Sunderland City Metropolitan Borough Council - Planning	February 2016 February 2016 February 2016 February 2016	Variable Variable Variable Variable

<b>Geological</b>	<b>Version</b>	<b>Update Cycle</b>
<b>BGS 1:625,000 Solid Geology</b> British Geological Survey - National Geoscience Information Service	January 2009	Not Applicable
<b>BGS Recorded Mineral Sites</b> British Geological Survey - National Geoscience Information Service	June 2020	Bi-Annually
<b>CBSCB Compensation District</b> Cheshire Brine Subsidence Compensation Board (CBSCB)	August 2011	Not Applicable
<b>Coal Mining Affected Areas</b> The Coal Authority - Property Searches	March 2014	Annual Rolling Update
<b>Mining Instability</b> Ove Arup & Partners	October 2000	Not Applicable
<b>Non Coal Mining Areas of Great Britain</b> British Geological Survey - National Geoscience Information Service	May 2015	Not Applicable
<b>Potential for Collapsible Ground Stability Hazards</b> British Geological Survey - National Geoscience Information Service	April 2020	Annually
<b>Potential for Compressible Ground Stability Hazards</b> British Geological Survey - National Geoscience Information Service	January 2019	Annually
<b>Potential for Ground Dissolution Stability Hazards</b> British Geological Survey - National Geoscience Information Service	January 2019	Annually
<b>Potential for Landslide Ground Stability Hazards</b> British Geological Survey - National Geoscience Information Service	January 2019	Annually
<b>Potential for Running Sand Ground Stability Hazards</b> British Geological Survey - National Geoscience Information Service	January 2019	Annually
<b>Potential for Shrinking or Swelling Clay Ground Stability Hazards</b> British Geological Survey - National Geoscience Information Service	January 2019	Annually
<b>Radon Potential - Radon Affected Areas</b> British Geological Survey - National Geoscience Information Service	July 2011	Annually
<b>Radon Potential - Radon Protection Measures</b> British Geological Survey - National Geoscience Information Service	July 2011	Annually
<b>Industrial Land Use</b>	<b>Version</b>	<b>Update Cycle</b>
<b>Contemporary Trade Directory Entries</b> Thomson Directories	July 2020	Quarterly
<b>Fuel Station Entries</b> Catalist Ltd - Experian	September 2020	Quarterly
<b>Gas Pipelines</b> National Grid	September 2020	
<b>Underground Electrical Cables</b> National Grid	August 2020	

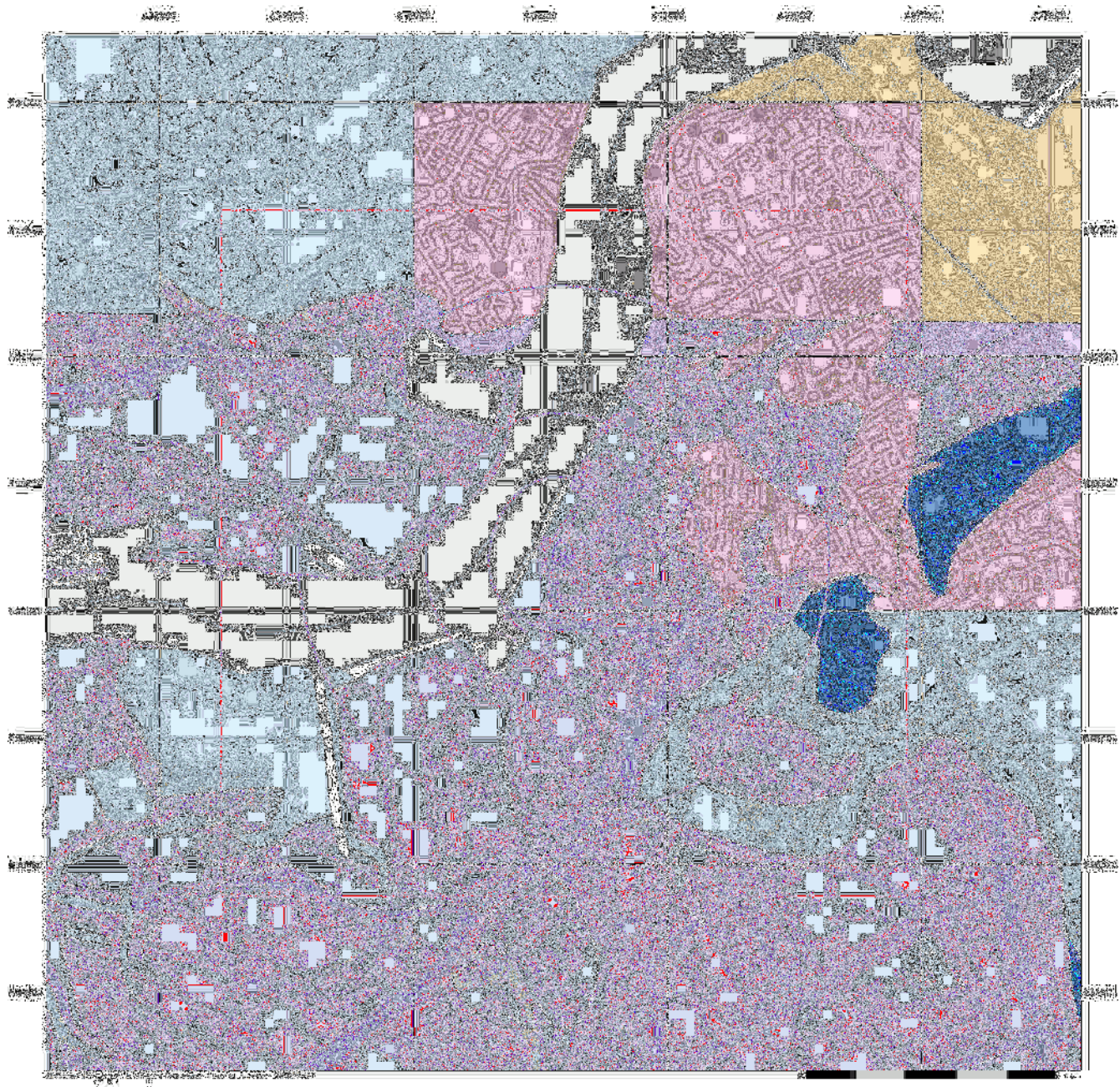
Sensitive Land Use	Version	Update Cycle
<b>Ancient Woodland</b> Natural England	April 2020	Bi-Annually
<b>Areas of Adopted Green Belt</b> City of Newcastle upon Tyne Council North Tyneside Metropolitan Borough Council South Tyneside Metropolitan Borough Council - Planning Department Sunderland City Metropolitan Borough Council - Planning	June 2020 June 2020 June 2020 June 2020	As notified As notified As notified As notified
<b>Areas of Unadopted Green Belt</b> City of Newcastle upon Tyne Council North Tyneside Metropolitan Borough Council South Tyneside Metropolitan Borough Council - Planning Department Sunderland City Metropolitan Borough Council - Planning	June 2020 June 2020 June 2020 June 2020	As notified As notified As notified As notified
<b>Areas of Outstanding Natural Beauty</b> Natural England	June 2019	Bi-Annually
<b>Environmentally Sensitive Areas</b> Natural England	January 2017	
<b>Forest Parks</b> Forestry Commission	April 1997	Not Applicable
<b>Local Nature Reserves</b> Natural England	April 2020	Bi-Annually
<b>Marine Nature Reserves</b> Natural England	July 2019	Bi-Annually
<b>National Nature Reserves</b> Natural England	July 2019	Bi-Annually
<b>National Parks</b> Natural England	April 2017	Bi-Annually
<b>Nitrate Sensitive Areas</b> Natural England	April 2016	Not Applicable
<b>Nitrate Vulnerable Zones</b> Environment Agency - Head Office Department for Environment, Food and Rural Affairs (DEFRA - formerly FRCA)	December 2017 October 2015	Bi-Annually
<b>Ramsar Sites</b> Natural England	August 2020	Bi-Annually
<b>Sites of Special Scientific Interest</b> Natural England	May 2020	Bi-Annually
<b>Special Areas of Conservation</b> Natural England	July 2020	Bi-Annually
<b>Special Protection Areas</b> Natural England	September 2020	Bi-Annually
<b>World Heritage Sites</b> Historic England	July 2019	Bi-Annually

A selection of organisations who provide data within this report

Data Supplier	Data Supplier Logo
Ordnance Survey	
Environment Agency	
Scottish Environment Protection Agency	
The Coal Authority	
British Geological Survey	
Centre for Ecology and Hydrology	
Natural Resources Wales	
Scottish Natural Heritage	
Natural England	
Public Health England	
Ove Arup	
Stantec UK Ltd	

Contact	Name and Address	Contact Details
1	<b>British Geological Survey - Enquiry Service</b> British Geological Survey, Environmental Science Centre, Keyworth, Nottingham, Nottinghamshire, NG12 5GG	Telephone: 0115 936 3143 Fax: 0115 936 3276 Email: enquiries@bgs.ac.uk Website: www.bgs.ac.uk
2	<b>Environment Agency - National Customer Contact Centre (NCCC)</b> PO Box 544, Templeborough, Rotherham, S60 1BY	Telephone: 03708 506 506 Email: enquiries@environment-agency.gov.uk
3	<b>South Tyneside Metropolitan Borough Council - Environmental Health Department</b> Central Library Building, Prince George Square, South Shields, Tyne And Wear, NE33 2PE	Telephone: 0191 427 1717 Fax: 0191 427 7171 Website: www.s-tyneside-mbc.gov.uk
4	<b>Environment Agency - Head Office</b> Rio House, Waterside Drive, Aztec West, Almondsbury, Bristol, Avon, BS32 4UD	Telephone: 01454 624400 Fax: 01454 624409
5	<b>Ordnance Survey</b> Adanac Drive, Southampton, Hampshire, SO16 0AS	Telephone: 03456 05 05 05 Email: customerservices@ordnancesurvey.co.uk Website: www.ordnancesurvey.gov.uk
6	<b>South Tyneside Metropolitan Borough Council - Planning Department</b> Town Hall & Civic Offices, Westoe Road, South Shields, Tyne & Wear, NE33 2RL	Telephone: 0191 427 1717 Fax: 0191 427 7171 Website: www.s-tyneside-mbc.gov.uk
7	<b>North Tyneside Metropolitan Borough Council - Environmental Health Department</b> D1 Quadrant 1L, Quadrant East, Silverlink North,, Cobalt Business Park, North Tyneside, North Shields, NE27 0BY	Telephone: 0345 2000 101 Email: contact.us@northtyneside.gov.uk Website: www.northtyneside.gov.uk
8	<b>Health and Safety Executive</b> 5S.2 Redgrave Court, Merton Road, Bootle, L20 7HS	Website: www.hse.gov.uk
9	<b>The Coal Authority - Property Searches</b> 200 Lichfield Lane, Mansfield, Nottinghamshire, NG18 4RG	Telephone: 0345 762 6848 Fax: 01623 637 338 Email: groundstability@coal.gov.uk Website: www2.groundstability.com
10	<b>Natural England</b> County Hall, Spetchley Road, Worcester, WR5 2NP	Telephone: 0300 060 3900 Email: enquiries@naturalengland.org.uk Website: www.naturalengland.org.uk
11	<b>Historic England</b> 1 Waterhouse Square, 138 - 142 Holborn, London, EC1N 2ST	Telephone: 0370 333 0607 Email: customers@historicengland.org.uk Website: www.historicengland.org.uk
-	<b>Public Health England - Radon Survey, Centre for Radiation, Chemical and Environmental Hazards</b> Chilton, Didcot, Oxfordshire, OX11 0RQ	Telephone: 01235 822622 Fax: 01235 833891 Email: radon@phe.gov.uk Website: www.ukradon.org
-	<b>Landmark Information Group Limited</b> Imperium, Imperial Way, Reading, Berkshire, RG2 0TD	Telephone: 0844 844 9952 Fax: 0844 844 9951 Email: customerservices@landmarkinfo.co.uk Website: www.landmarkinfo.co.uk

Please note that the Environment Agency / Natural Resources Wales / SEPA have a charging policy in place for enquiries.



## Groundwater Vulnerability

### General

- Specified Site
- Specified Buffer(s)
- Bearing Reference Point
- Slice
- Map ID

### Agency and Hydrological

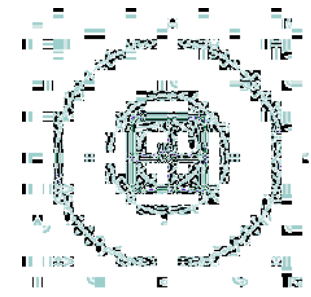
#### Bedrock Aquifers

- High Vulnerability, Principal Aquifer
- High Vulnerability, Secondary Aquifer
- Medium Vulnerability, Principal Aquifer
- Medium Vulnerability, Secondary Aquifer
- Low Vulnerability, Principal Aquifer
- Low Vulnerability, Secondary Aquifer
- Unproductive Aquifer
- Soluble Rock

#### Superficial Aquifers

- High Vulnerability, Principal Aquifer
- High Vulnerability, Secondary Aquifer
- Medium Vulnerability, Principal Aquifer
- Medium Vulnerability, Secondary Aquifer
- Low Vulnerability, Principal Aquifer
- Low Vulnerability, Secondary Aquifer

### Site Sensitivity Context Map - Slice A




### Order Details

Order Number: 266320639\_1\_1  
 Customer Ref: 3833/Holborn/ML  
 National Grid Reference: 435590, 566220  
 Slice: A  
 Site Area (Ha): 0.56  
 Search Buffer (m): 1000

### Site Details

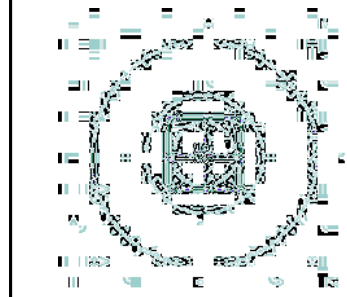
West Holborn, South Shields, NE33 1RS



## Bedrock Aquifer Designation



## Site Sensitivity Context Map - Slice A

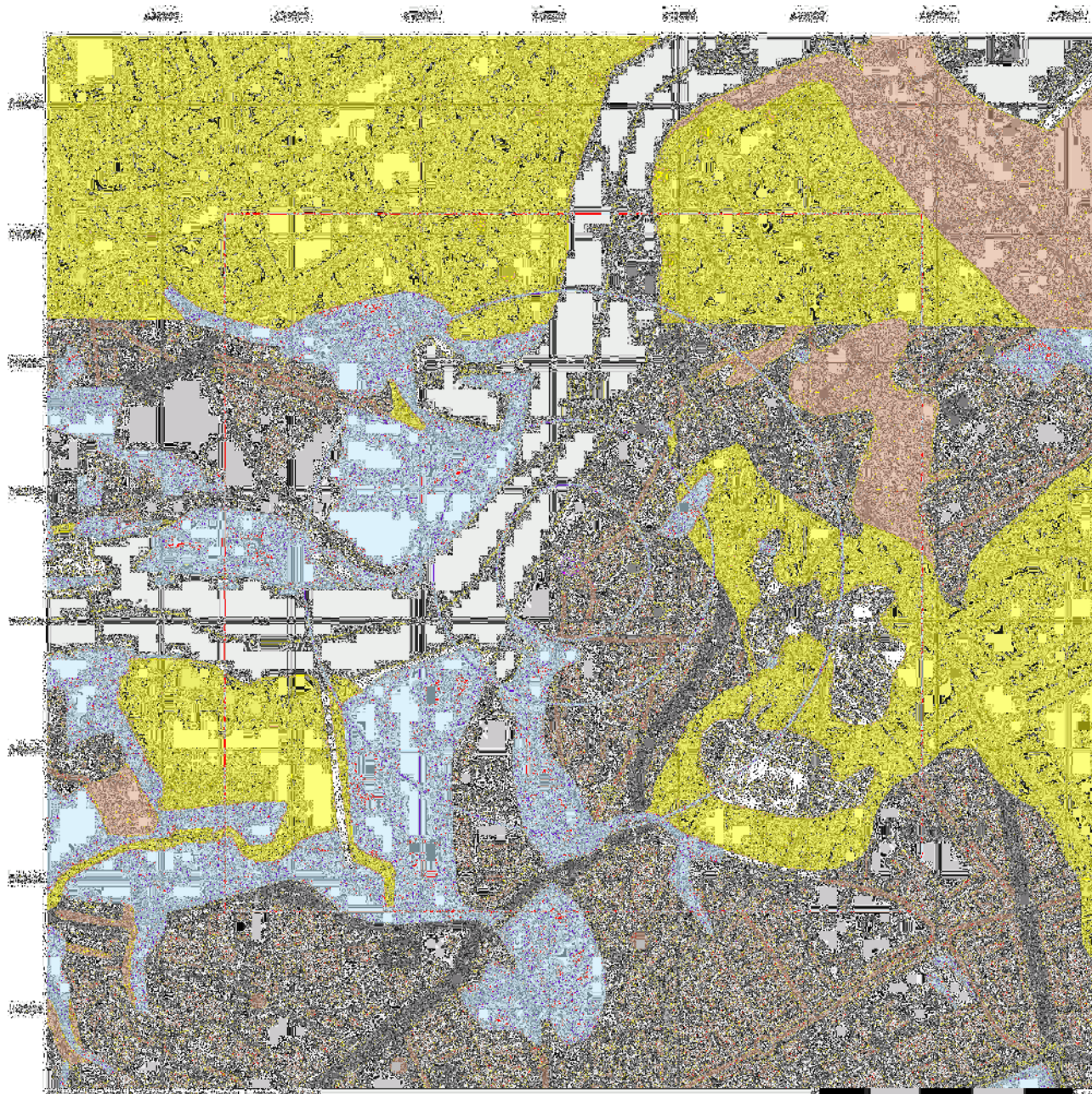


### Order Details


Order Number: 266320639\_1\_1  
 Customer Ref: 3833/Holborn/ML  
 National Grid Reference: 435590, 566220  
 Slice: A  
 Site Area (Ha): 0.56  
 Search Buffer (m): 1000

### Site Details

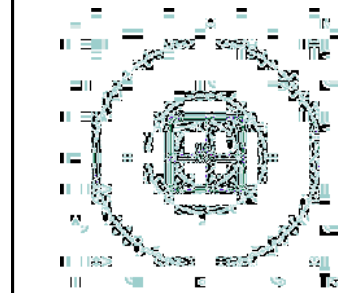
West Holborn, South Shields, NE33 1RS



## Superficial Aquifer Designation



## Site Sensitivity Context Map - Slice A

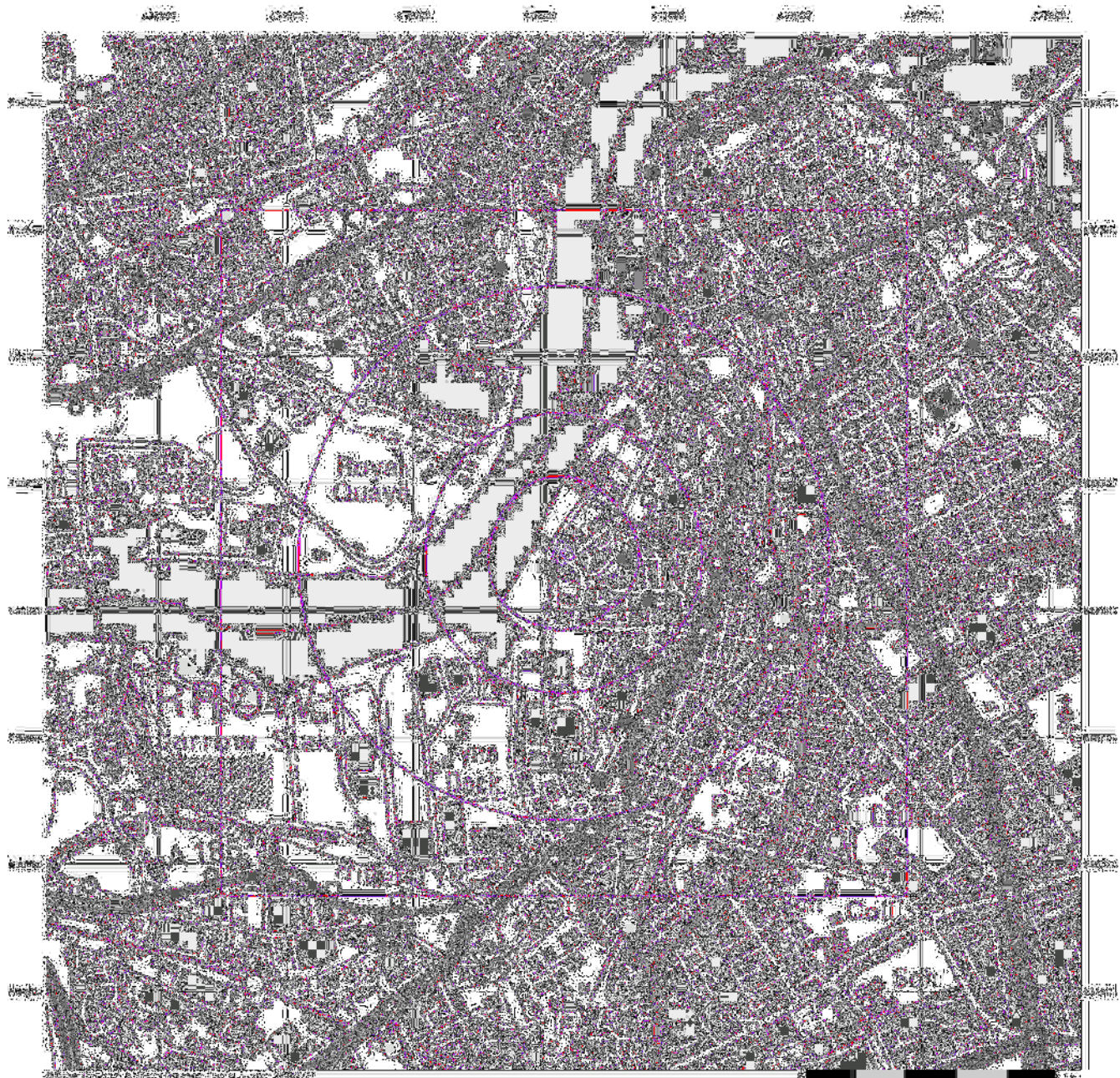


### Order Details


Order Number: 266320639\_1\_1  
 Customer Ref: 3833/Holborn/ML  
 National Grid Reference: 435590, 566220  
 Slice: A  
 Site Area (Ha): 0.56  
 Search Buffer (m): 1000

### Site Details

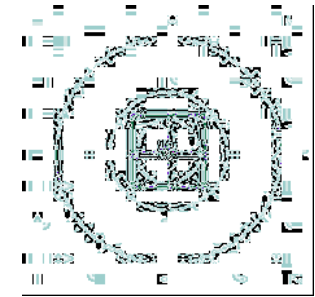
West Holborn, South Shields, NE33 1RS



## Source Protection Zones



## Site Sensitivity Context Map - Slice A




### Order Details

Order Number: 266320639\_1\_1  
 Customer Ref: 3833/Holborn/ML  
 National Grid Reference: 435590, 566220  
 Slice: A  
 Site Area (Ha): 0.56  
 Search Buffer (m): 1000

### Site Details

West Holborn, South Shields, NE33 1RS






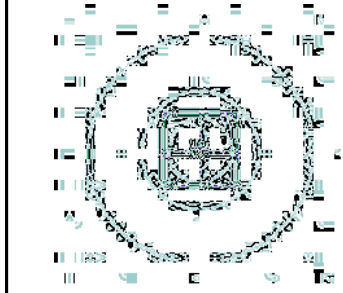
# Envirocheck

LANDMARK INFORMATION GROUP

## BGS Flood GFS Data



## Site Sensitivity Context Map - Slice A



### Order Details

Order Number: 266320639\_1\_1  
 Customer Ref: 3833/Holborn/ML  
 National Grid Reference: 435590, 566220  
 Slice: A  
 Site Area (Ha): 0.56  
 Search Buffer (m): 1000

### Site Details

West Holborn, South Shields, NE33 1RS



Tel: 0844 844 9952  
 Fax: 0844 844 9951  
 Web: www.envirocheck.co.uk

## General

- Specified Site
- Specified Buffer(s)
- Bearing Reference Point
- Map ID
- Several of Type at Location

## Agency and Hydrological

- Contaminated Land Register Entry or Notice (Location)
- Contaminated Land Register Entry or Notice
- Discharge Consent
- Enforcement or Prohibition Notice
- Integrated Pollution Control
- Integrated Pollution Prevention Control
- Local Authority Integrated Pollution Prevention and Control
- Local Authority Pollution Prevention and Control Enforcement
- Pollution Incident to Controlled Waters
- Prosecution Relating to Authorised Processes
- Prosecution Relating to Controlled Waters
- Registered Radioactive Substance
- River Network or Water Feature
- River Quality Sampling Point
- Substantiated Pollution Incident Register
- Water Abstraction
- Water Industry Act Referral

## Waste

- BGS Recorded Landfill Site (Location)
- BGS Recorded Landfill Site
- EA Historic Landfill (Buffered Point)
- EA Historic Landfill (Polygon)
- Integrated Pollution Control Registered Waste Site
- Licensed Waste Management Facility (Landfill Boundary)
- Licensed Waste Management Facility (Location)
- Local Authority Recorded Landfill Site (Location)
- Local Authority Recorded Landfill Site
- Registered Landfill Site
- Registered Landfill Site (Location)
- Registered Landfill Site (Point Buffered to 100m)
- Registered Landfill Site (Point Buffered to 250m)
- Registered Waste Transfer Site (Location)
- Registered Waste Transfer Site
- Registered Waste Treatment or Disposal Site (Location)
- Registered Waste Treatment or Disposal Site

## Geological

- BGS Recorded Mineral Site

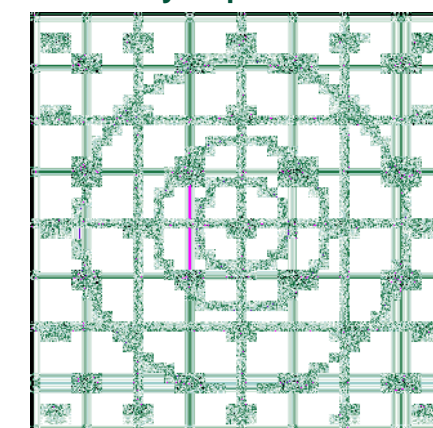
## Industrial Land Use

- Contemporary Trade Directory Entry
- Fuel Station Entry

## Hazardous Substances

- COMAH Site
- Explosive Site
- NIHHS Site
- Planning Hazardous Substance Consent
- Planning Hazardous Substance Enforcement

## Site Sensitivity Map - Slice A



## Order Details






Order Number: 266320639\_1\_1  
 Customer Ref: 3833/Holborn/ML  
 National Grid Reference: 435590, 566220  
 Slice: A  
 Site Area (Ha): 0.56  
 Search Buffer (m): 1000

## Site Details





West Holborn, South Shields, NE33 1RS

## Industrial Land Use Map

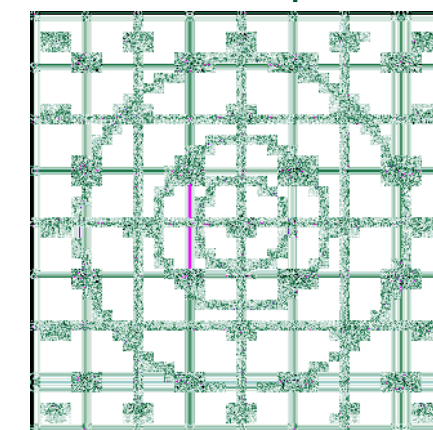
### General

-  Specified Site
-  Specified Buffer(s)
-  Bearing Reference Point
-  Slice
-  Map ID

### Industrial Land Use

-  Contemporary Trade Directory Entry
-  Fuel Station Entry
-  Gas Pipeline
-  Underground Electrical Cables

### Industrial Land Use Map - Slice A

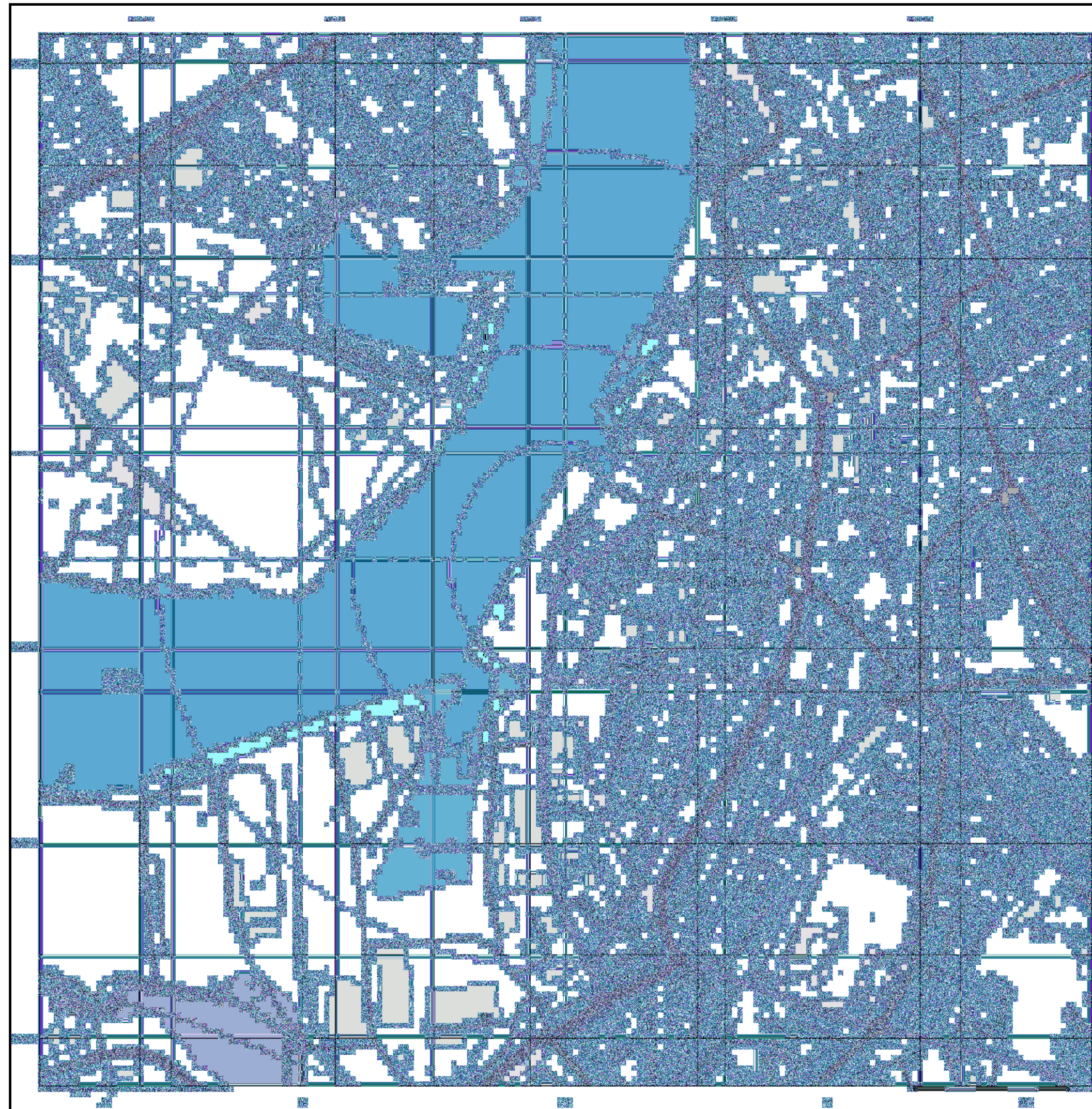


### Order Details

Order Number: 266320639\_1\_1  
 Customer Ref: 3833/Holborn/ML  
 National Grid Reference: 435590, 566220  
 Slice: A  
 Site Area (Ha): 0.56  
 Search Buffer (m): 1000

### Site Details

West Holborn, South Shields, NE33 1RS



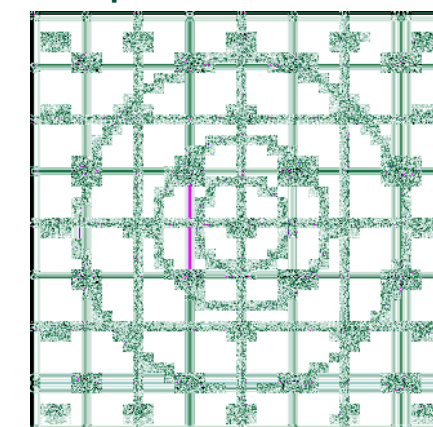
### General

- Specified Site
- Specified Buffer(s)
- Bearing Reference Point

### Agency and Hydrological (Flood)

- Extreme Flooding from Rivers or Sea without Defences (Zone 2)
- Flooding from Rivers or Sea without Defences (Zone 3)
- Area Benefiting from Flood Defence
- Flood Water Storage Areas
- Flood Defence

### Flood Map - Slice A

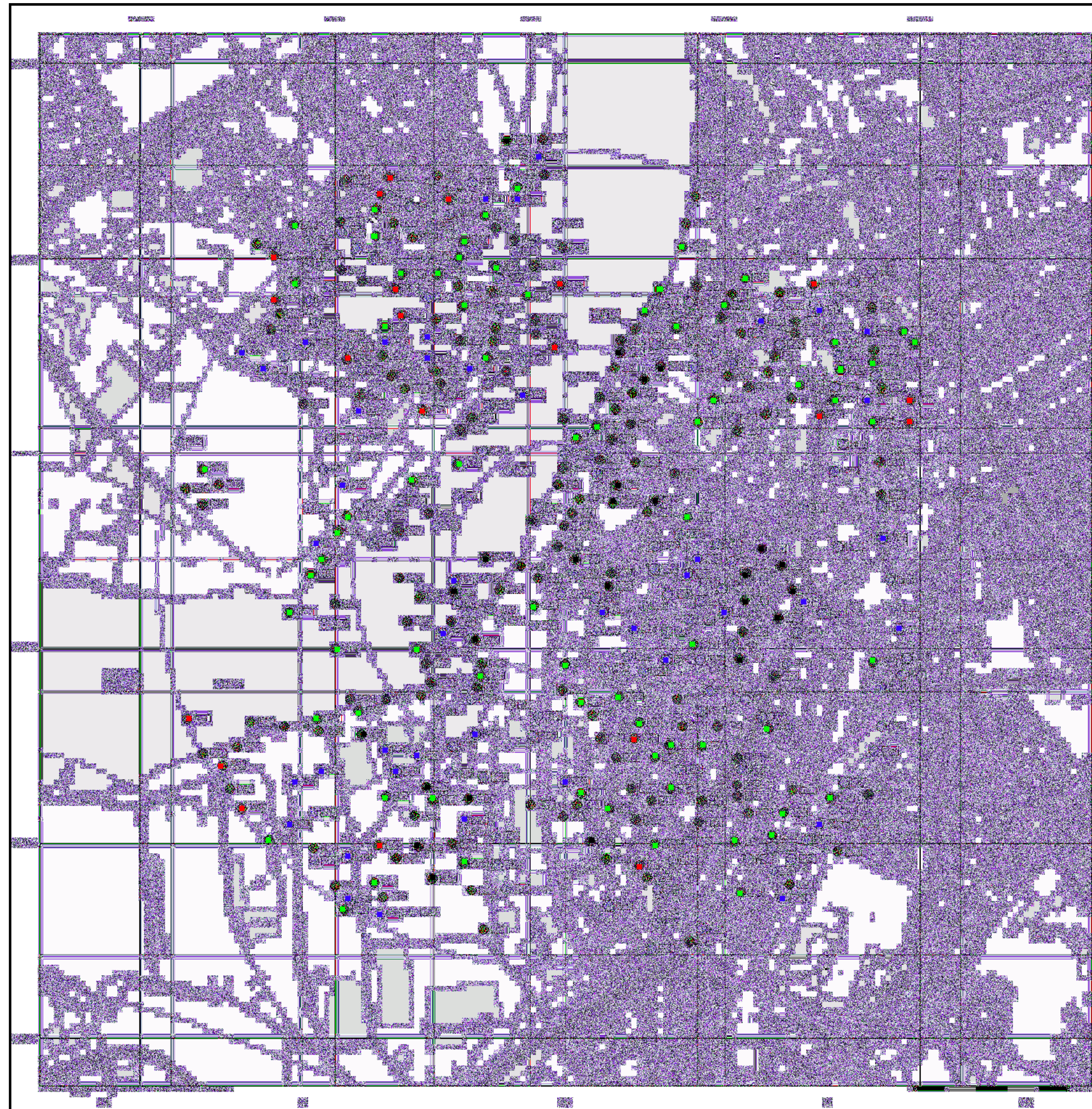


### Order Details

Order Number: 266320639\_1\_1  
 Customer Ref: 3833/Holborn/ML  
 National Grid Reference: 435590, 566220  
 Slice: A  
 Site Area (Ha): 0.56  
 Search Buffer (m): 1000

### Site Details

West Holborn, South Shields, NE33 1RS



### General

- Specified Site
- Specified Buffer(s)
- Bearing Reference Point
- Map ID
- Several of Type at Location

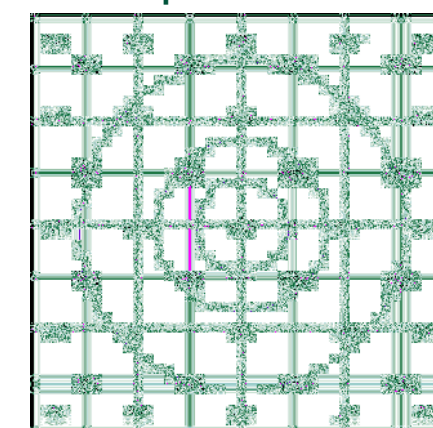
### Agency and Hydrological (Boreholes)

- BGS Borehole Depth 0 - 10m
- BGS Borehole Depth 10 - 30m
- BGS Borehole Depth 30m +
- Confidential
- Other

For Borehole information please refer to the Borehole .csv file which accompanied this slice.

A copy of the BGS Borehole Ordering Form is available to download from the Support section of [www.envirocheck.co.uk](http://www.envirocheck.co.uk).

### Borehole Map - Slice A



### Order Details

Order Number: 266320639\_1\_1  
 Customer Ref: 3833/Holborn/ML  
 National Grid Reference: 435590, 566220  
 Slice: A  
 Site Area (Ha): 0.56  
 Search Buffer (m): 1000

### Site Details

West Holborn, South Shields, NE33 1RS

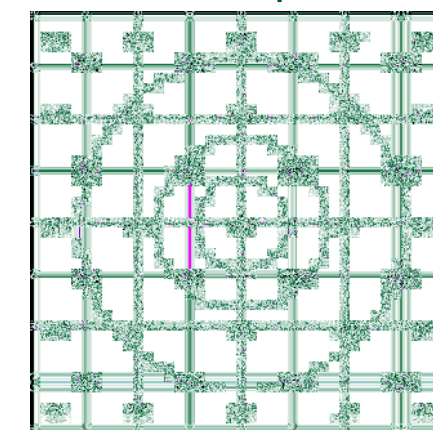
### General

- OS Water Network Data
- OS Land Use
- OS Buildings

### OS Water Network Data

- 1:100000
- 1:50000
- 1:25000
- 1:10000
- 1:5000
- 1:2500
- 1:1000
- 1:500
- 1:250
- 1:100
- 1:50
- 1:25
- 1:10
- 1:5
- 1:2
- 1:1

### OS Water Network Map - Slice A



### Order Details

Order Number: 266320639\_1\_1  
Customer Ref: 3833/Holborn/ML  
National Grid Reference: 435590, 566220  
Slice: A  
Site Area (Ha): 0.56  
Search Buffer (m): 1000

### Site Details

West Holborn, South Shields, NE33 1RS

## **APPENDIX 4**

### **COAL AUTHORITY REPORT**



The Coal  
Authority

# CON29M

## coal mining report

WEST HOLBORN,SOUTH SHIELDS,NE33 1RS, TYNE & WEAR



### Known or potential coal mining risks

Past underground coal mining	Page 3
Future underground coal mining	Page 3



### Further action

No further reports from the Coal Authority are required. Further information on any next steps can be found in our Professional opinion.

For more information on our reports please visit  
[www.groundstability.com](http://www.groundstability.com)



### Professional opinion

According to the official mining information records held by the Coal Authority at the time of this search, evidence of, or the potential for, coal mining related features have been identified. It is unlikely that these features will impact on the stability of the enquiry boundary.

Your reference: **266320639\_2**  
Our reference: **51002328336001**  
Date: **10 November 2020**

Client name:  
**NLIS Hub**

If you require any further assistance please  
contact our experts on:  
**0345 762 6848**  
[groundstability@coal.gov.uk](mailto:groundstability@coal.gov.uk)

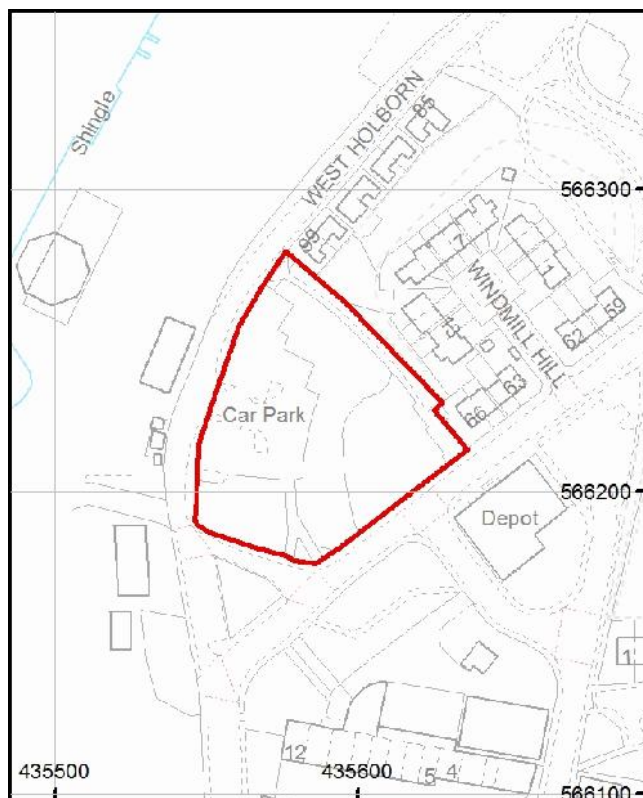


The Law  
Society


# Enquiry boundary

## Key

Approximate position of enquiry boundary shown



We can confirm that the location is  
**on the coalfield**



Reproduced by permission of Ordnance Survey on behalf of HMSO. © Crown copyright and database right 2018. All rights reserved.  
Ordnance Survey Licence number: 100020315.

This report is prepared in accordance with the latest Law Society's Guidance Notes 2018, the User Guide 2018 and the Coal Authority's Terms and Conditions applicable at the time the report was produced.



## Accessibility

If you would like this information in an alternative format, please contact our communications team on 0345 762 6848 or email [communications@coal.gov.uk](mailto:communications@coal.gov.uk).

# Detailed findings

Information provided by the Coal Authority in this report is compiled in response to the Law Society's CON29M Coal Mining enquiries. The said enquiries are protected by copyright owned by the Law Society of 113 Chancery Lane, London WC2A 1PL.

The Coal Authority owns the copyright in this report and the information used to produce this report is protected by our database rights. All rights are reserved and unauthorised use is prohibited. If we provide a report for you, this does not mean that copyright and any other rights will pass to you. However, you can use the report for your own purposes.

## 1 Past underground coal mining

The property is in a surface area that could be affected by underground mining in 3 seams of coal at 200m to 340m depth, and last worked in 1947.

Any movement in the ground due to coal mining activity associated with these workings should have stopped by now.

## 2 Present underground coal mining

The property is not within a surface area that could be affected by present underground mining.

## 3 Future underground coal mining

The property is not in an area where the Coal Authority has received an application for, and is currently considering whether to grant a licence to remove or work coal by underground methods.

The property is not in an area where a licence has been granted to remove or otherwise work coal using underground methods.

The property is not in an area likely to be affected from any planned future underground coal mining.

However, reserves of coal exist in the local area which could be worked at some time in the future.

No notices have been given, under section 46 of the Coal Mining Subsidence Act 1991, stating that the land is at risk of subsidence.

## 4 Mine entries

There are no recorded coal mine entries known to the Coal Authority within, or within 20 metres, of the boundary of the property.

## 5 Coal mining geology

The Coal Authority is not aware of any damage due to geological faults or other lines of weakness that have been affected by coal mining.

## 6 Past opencast coal mining

The property is not within the boundary of an opencast site from which coal has been removed by opencast methods.

## 7 Present opencast coal mining

The property does not lie within 200 metres of the boundary of an opencast site from which coal is being removed by opencast methods.

## 8 Future opencast coal mining

There are no licence requests outstanding to remove coal by opencast methods within 800 metres of the boundary.

The property is not within 800 metres of the boundary of an opencast site for which a licence to remove coal by opencast methods has been granted.

## 9 Coal mining subsidence

The Coal Authority has not received a damage notice or claim for the subject property, or any property within 50 metres of the enquiry boundary, since 31 October 1994.

There is no current Stop Notice delaying the start of remedial works or repairs to the property.

The Coal Authority is not aware of any request having been made to carry out preventive works before coal is worked under section 33 of the Coal Mining Subsidence Act 1991.

## 10 Mine gas

The Coal Authority has no record of a mine gas emission requiring action.

## 11 Hazards related to coal mining

The property has not been subject to remedial works, by or on behalf of the Coal Authority, under its Emergency Surface Hazard Call Out procedures.

## 12 Withdrawal of support

The property is not in an area where a notice to withdraw support has been given.

The property is not in an area where a notice has been given under section 41 of the Coal Industry Act 1994, cancelling the entitlement to withdraw support.

## 13 Working facilities order

The property is not in an area where an order has been made, under the provisions of the Mines (Working Facilities and Support) Acts 1923 and 1966 or any statutory modification or amendment thereof.

## 14 Payments to owners of former copyhold land

The property is not in an area where a relevant notice has been published under the Coal Industry Act 1975/Coal Industry Act 1994.

# Statutory cover



## Coal mining subsidence

In the unlikely event of any coal mining related subsidence damage, the Coal Authority or the mine operator has a duty to take remedial action in respect of subsidence caused by the withdrawal of support from land or property in connection with lawful coal mining operations.

When the works are the responsibility of the Coal Authority, our dedicated public safety and subsidence team will manage the claim. The house or land owner ("the owner") is covered for these works under the terms of the Coal Mining Subsidence Act 1991 (as amended by the Coal Industry Act 1994). Please note, this Act does not apply where coal was worked or gotten by virtue of the grant of a gale in the Forest of Dean, or any other part of the Hundred of St. Briavels in the county of Gloucester.

If you believe your land or property is suffering from coal mining subsidence damage and you need more information on what to do next, please use the following link to our website which sets out what your rights are and what you need to consider before making a claim.

[www.gov.uk/government/publications/coal-mining-subsidence-damage-notice-form](http://www.gov.uk/government/publications/coal-mining-subsidence-damage-notice-form)



## Coal mining hazards

Our public safety and subsidence team provide a 24 hour a day, 7 days a week hazard reporting service, to help protect the public from hazards caused by past coal workings, such as a mine shaft or shallow working collapse. To report any hazards please call **01623 646 333**. Further information can be found on our website: [www.gov.uk/coalauthority](http://www.gov.uk/coalauthority).

# Glossary



## Key terms

**adit** - horizontal or sloped entrance to a mine

**coal mining subsidence** - ground movement caused by the removal of coal by underground mining

**Coal Mining Subsidence Act 1991** - the Act setting out the duties of the Coal Authority to repair damage caused by coal mining subsidence

**coal mining subsidence damage** - damage to land, buildings or structures caused by the removal of coal by underground mining

**coal seams** - bed of coal of varying thickness

**future opencast coal mining** - a licence granted, or licence application received, by the Coal Authority to excavate coal from the surface

**future underground coal mining** - a licence granted, or licence application received, by the Coal Authority to excavate coal underground. Although it is unlikely, remaining coal reserves could create a possibility for future mining, which would be licensed by the Coal Authority

**mine entries** - collective name for shafts and adits

**payments to owners of former copyhold land** - historically, copyhold land gave rights to coal to the copyholder. Legislation was set up to allow others to work this coal, but they had to issue a notice and pay compensation if a copyholder came forward

**shaft** - vertical entry into a mine

**site investigation** - investigations of coal mining risks carried out with the Coal Authority's permission

**stop notice** - a delay to repairs because further coal mining subsidence damage may occur and it would be unwise to carry out permanent repairs

**subsidence claim** - a formal notice of subsidence damage to the Coal Authority since it was established on 31 October 1994

**withdrawal of support** - a historic notice informing landowners that the coal beneath their property was going to be worked

**working facilities orders** - a court order which gave permission, restricted or prevented coal mine workings

## **APPENDIX 5**

### **SITE INSPECTION RECORD**



Photograph 1



Photograph 2

NOTES / KEY

DRAWING TITLE

SITE INSPECTION RECORD

PROJECT TITLE

HOLBORN RENEWABLE ENERGY NETWORK

CLIENT

SOUTH TYNESIDE COUNCIL

STATUS

FINAL

PROJECT NUMBER

3833

DRAWN BY

AF

DATE

NOVEMBER 2020

SCALE

AS SHOWN

DRG. No.

3833 PLATE 1

**FWS** Geological & Geo-Environmental Consultants

Unit 2 City West Business Park  
St John's Road  
Meadowfield Industrial Estate  
Durham  
DH7 8ER

Tel: 01388 420633  
admin@fwsconsultants.com www.fwsconsultants.com



Photograph 3



Photograph 4

NOTES / KEY

DRAWING TITLE

SITE INSPECTION RECORD

PROJECT TITLE

HOLBORN RENEWABLE ENERGY NETWORK

CLIENT

SOUTH TYNESIDE COUNCIL

STATUS

FINAL

PROJECT NUMBER

3833

DRAWN BY

AF

DATE

NOVEMBER 2020

SCALE

AS SHOWN

DRG. No.

3833 PLATE 2

**FWS** Geological & Geo-Environmental Consultants

Unit 2 City West Business Park  
St John's Road  
Meadowfield Industrial Estate  
Durham  
DH7 8ER

Tel: 01388 420633  
admin@fwsconsultants.com www.fwsconsultants.com



Photograph 5



Photograph 6

NOTES / KEY

DRAWING TITLE

SITE INSPECTION RECORD

PROJECT TITLE

HOLBORN RENEWABLE ENERGY NETWORK

CLIENT

SOUTH TYNESIDE COUNCIL

STATUS

FINAL

DRAWN BY

AF

SCALE

AS SHOWN

PROJECT NUMBER

3833

DATE

NOVEMBER 2020

DRG. No.

3833 PLATE 3

**FWS** Geological & Geo-Environmental Consultants

Unit 2 City West Business Park  
St John's Road  
Meadowfield Industrial Estate  
Durham  
DH7 8ER

Tel: 01388 420633  
admin@fwsconsultants.com www.fwsconsultants.com



Photograph 7



Photograph 8

NOTES / KEY

DRAWING TITLE

SITE INSPECTION RECORD

PROJECT TITLE

HOLBORN RENEWABLE ENERGY NETWORK

CLIENT

SOUTH TYNESIDE COUNCIL

STATUS

FINAL

DRAWN BY

AF

SCALE

AS SHOWN

PROJECT NUMBER

3833

DATE

NOVEMBER 2020

DRG. No.

3833 PLATE 4

**FWS** Geological & Geo-Environmental Consultants

Unit 2 City West Business Park  
St John's Road  
Meadowfield Industrial Estate  
Durham  
DH7 8ER

Tel: 01388 420633  
admin@fwsconsultants.com www.fwsconsultants.com



Photograph 7



Photograph 8

NOTES / KEY

DRAWING TITLE

SITE INSPECTION RECORD

PROJECT TITLE

HOLBORN RENEWABLE ENERGY NETWORK

CLIENT

SOUTH TYNESIDE COUNCIL

STATUS

FINAL

DRAWN BY

AF

SCALE

AS SHOWN

PROJECT NUMBER

3833

DATE

NOVEMBER 2020

DRG. No.

3833 PLATE 5

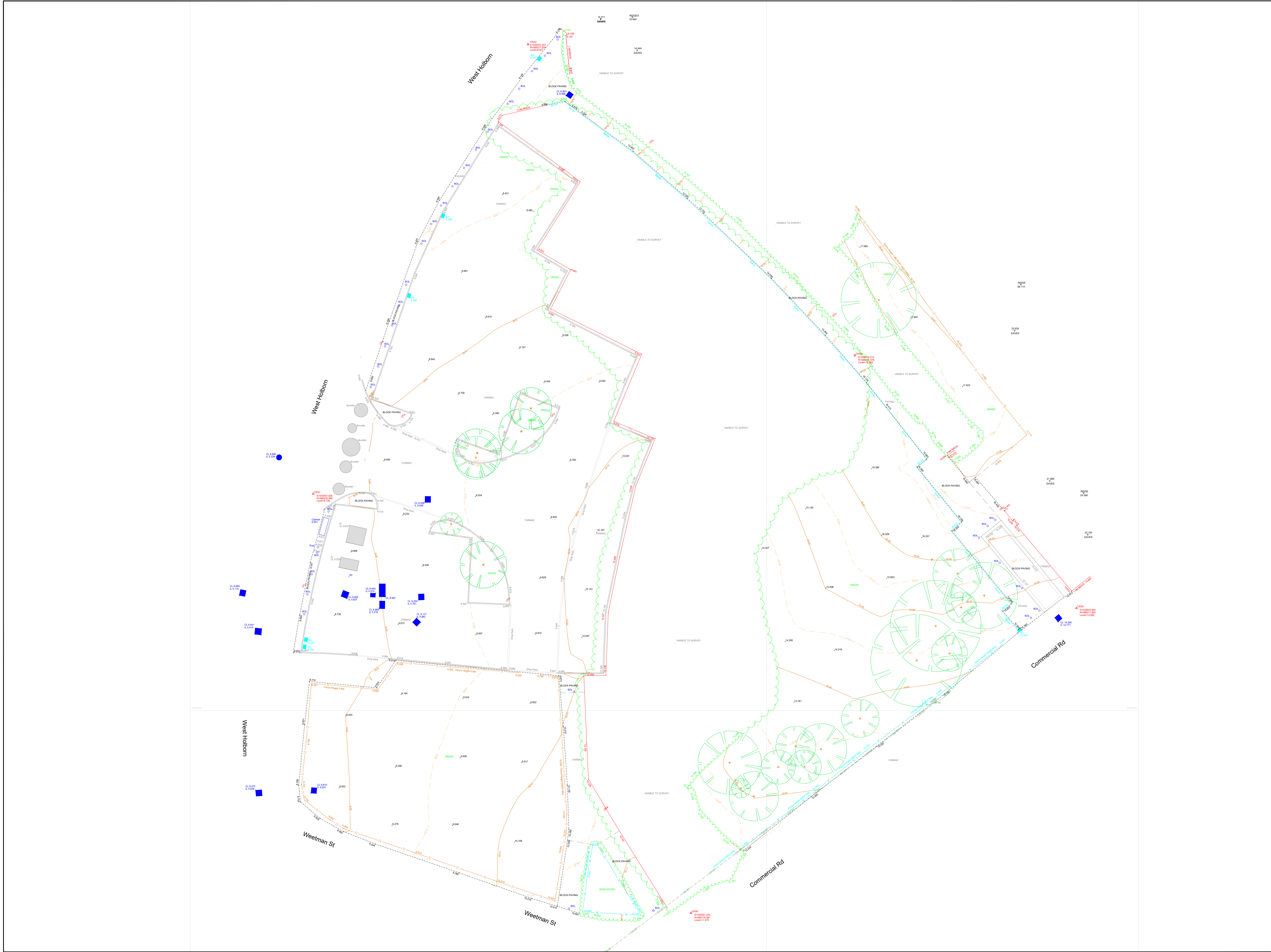
**FWS** Geological & Geo-Environmental Consultants

Unit 2 City West Business Park  
St John's Road  
Meadowfield Industrial Estate  
Durham  
DH7 8ER

Tel: 01388 420633  
admin@fwsconsultants.com www.fwsconsultants.com

## **APPENDIX 6**

### **TOPOGRAPHICAL AND GROUND PENETRATING RADAR SURVEY**



Castle Keep Surveys Drawing Legend

**Topographical Legend**


Drop Kerb	Road
Stop Ends	Stop Ends
Steps	Steps
Public Line	Public Line
Plaster	Plaster
Clay	Clay
Concrete	Concrete
Clay Foot	Clay Foot
Block Pave	Block Pave
Foot & Block Pave	Foot & Block Pave
Wooden Pave	Wooden Pave
Top of Bank	Top of Bank
Bottom of Bank	Bottom of Bank
Front Garden Line	Front Garden Line
Vegetation Line	Vegetation Line
Wall	Wall
Fence	Fence

**Underground Utility Legend**

E	Electric
GAS	Gas
W	Water
CATV	Cable TV
BT	BT
EMPTY	Empty Cables
UNK	Unknown Utility
OPR	Open Trench/Service Ditch
COM	Comms
Field Drain	Field Drain
Acc Drain	Acc Drain
E-TFR	Electric - Taken from Earth
E-AR	Armed Electric
OH E	Overhead Electric
OH BT	Overhead BT
MSR	Multi-Service Route
W-TFR	Water - Taken from Earth
WAR	Armed Water
GAS-AR	Armed Gas
GAS-TFR	Gas - Taken from Earth
Service Ditch	Service Ditch

**Symbols**

TP	Topograph Pole	Color
LP	Level Point	MM1
EP	Electric Post	IL 98 000
TL	Traffic Light	CL 100 000
FL	Flag	CL 100 000
CTV	Cable TV C	CATV
SC	Step Gully	BT
GV	Gas Valve	CL 100 000
BOL	Block	SW
2.345	Spot Level	100 200
Post	Post	CL 100 000
GUL	Gully	CL 100 000
ER	Earth Rod	CL 100 000
GFR	Gas Floor	CL 100 000
RWP	Rain Water Pipe	CL 100 000
RS	Road Sign	CL 100 000
SVP	Set Vise Pipe	CL 100 000
CH1	Control Station	MM2
CH2	Control Station	MM3
RE	Rebar	CL 100 000
LOR	Line of Reflection	CL 100 000
ES	End of Road	CL 100 000



West Holborn  
South shields  
NE33 1RS



Topographical  
Survey

Scale: 1:200 @ A1  
Date: 27/11/2020

Client Name: Castle Keep Surveys Ltd  
The Keep  
The Villages  
Castle Eden  
County Durham  
NE22 4ES  
T: 01429 895098  
E: info@castlekeepsurveys.co.uk

000	001
Project Number	Drawing No



**Project: Land @ West Holborn, South Shields, NE33 1RS**

**Client: FWS**

**Geotechnical and Environmental Consultants**

**PAS 128**

**Utility Location Survey Report**

Prepared By:

Phil Kester (Surveyor) Castle Keep Surveys Ltd

27/11/2020

## Contents

- Overview
  - Scope
  - The Purpose
  - Project Constraints
- Objectives
  - Survey Area
  - Start Date
  - Date of Completion
  - Data Collection
  - Data Presentation
- Types of Services
- Approach
  - Manhole Inspections
  - Visual Awareness
  - Full Investigation (non-Intrusive)
  - Existing Utility Plans
  - Considerations
  - Capabilities and Accuracies
    - Electro-magnetic Detection (EML)
    - Ground Penetrating Radar (GPR)
  - Limitations
  - Quality Levels
- Surveyor Notes

## **1.1 Scope**

The purpose of the survey was to locate all underground utilities within a pre-determined survey extent (as indicated on the plan). All findings were processed within AutoCAD. This survey will be carried out to the PAS 128 QL-B1 2014 standards as laid down by the institute of civil engineers.

## **1.2 The purpose**

FWS Geotechnical and Environmental Consultants had a requirement for utility location and mapping at Land @ West Holborn, South Shields, NE33 1RS. This is to assist with providing essential information for current awareness and future construction planning.

## **1.3 Project constraints**

All Castle Keep Surveys surveyors are subject to induction to the site by the appropriate person/s and introduced to areas of risk and increased sensitivity.

All works are required to follow close liaison with the client or any other appropriately nominated representative and comply with appropriate access and security procedures.

The key to successful delivery of your requirements are based on good planning, advance agreement and cooperation of areas that present obstacles due to restricted access times

and public areas (e.g. access to buildings if required, sectioning off areas of car parks prior to commencing etc).

Method Statements and Risk Assessments were issued for approval, prior to the start date on site.

## **2.0 Objectives**

### **2.1 Survey Area**

The area was defined buy a drawing sent in by Matthew Lakey Director of FWS Geotechnical and Environmental Consultants.

**2.2 Start date:** 24/11/2020

**2.3 Date of Completion:** 25/11/2020

### **2.4 Data Collection**

The works were carried out using a combination of conventional surveying techniques, and Trimble R10 G.P.S System.

### **2.5 Data Presentation**

All survey information was initially processed using Applications in Cadd N4ce software for preparation and input into the AutoCAD 2018 drawing package for final post processing.

### 3.0 Types of Services

Utilities/services being surveyed shall include the following. The list is not to be considered as exhaustive but reflects the types and quantities of services expected.

High Voltage Cables	Steam
Low Voltage Cables including Street Lighting	Public Address Cables
Ancillary power (Gates, Signs, Barriers etc)	CCTV Cables/Ducts
Streetlamps	Heating
Water Mains	Drainage - Main networks
Data Network Cables	Drainage - down pipes, gullies, and minor connections from buildings
Gas Mains	Underground utility features inc. service tunnels or ducts, storage tanks.
'BT' Duct Network	Fuel/Oil (where sub-surface)
Overhead lines	Surface running temporary feeds found – e.g. Water.

### 4.0 Approach

CKS shall provide your utility survey using a combination of the following methods:

#### 4.1 Manhole Inspections

Access to be gained and covers lifter for all manholes and service ducts where permissible/possible non-intrinsically.

#### 4.2 Visual Awareness

Service pipes, ducts and trenches often present scarring if collapsed/recently laid but not resurfaced and from trenching. This visual evidence can often prove valuable to any survey.

#### 4.3 Full Investigation (non-intrusive)

To locate and identify, where possible, all service/utility types though the survey area.

By using electromagnetic location/detection and ground penetrating radar. We endeavour to provide the routed of non-metallic and metallic services, along with frequent depth measurements.

#### **4.4 Existing Utility Plans**

One of the most important features of a utility location survey is to obtain as much existing utility plan work as possible. It is the client's responsibility to supply these drawings. Where this is not possible Caste Keep Surveys Ltd. will order the plans and the cost will be charged to the client account.

It is a pre-requisite that statutory undertaker's plans are obtained. It takes around 14 working days to obtain this information and clients should allow for this within their program of works.

All existing guide plans supplied by the client or directly by the utility's companies shall be booked in, in accordance with incoming document control procedures.

Any historic information that can neither be located, nor totally discounted shall also be shown on the plan using suitable notation and line type.

#### **4.5 Considerations**

CKS deploy the latest and most advanced locating equipment in the provision of an underground survey. As the leading experts in the field of location equipment and electromagnetism, we have a very strong technical support team that can help deliver the best results possible from even the most complex of sites. Nevertheless, due to the non-intrusive nature of our service, in certain circumstances our ability to pinpoint a buried service or its depth may be limited by physical conditions or obstructions. Please refer to the following section 'Capabilities and Accuracies' for an indication of some of the issues that can be encountered. It is, however, our goal to deliver the most comprehensive and accurate plan covering your survey area possible from our deployment of our non-intrusive investigations. It is, however, our goal to deliver the most comprehensive and accurate plan covering your survey area possible from our deployment of our non-intrusive investigations.

#### **4.6 Capabilities and Accuracies**

These Surveys were carried out in accordance with key aspects of the RICS document

'Surveys of Land, Building and Utility Services at Scales of 1:500 and Larger' and PAS 128 2014.

CKS' surveyors experience and the provision of the latest technology is brought together to minimise the occurrence of untraceable services. But due to the non-intrusive nature of our work, we do have to operate within technological limitations.

CKS utilise two key detection techniques in the location of underground utilities.

The use of electronic detection using the principle of electromagnetics.

The use of ground penetrating radar (GPR)

(GPR data is subjective and should only be interpreted by experienced personnel) Utilising these two main techniques together dramatically reduces mis-location of services. The GPR, EML and any other geophysical equipment shall be operated in accordance with the manufacturer's instruction procedures, calibration and any equipment process or limitations.

Both methods of location/detection can offer accuracies of approx. +/- 5-10% over depth, wherever location is possible for electromagnetic, +/-35% for GPR.

#### **4.6.1 Electromagnetic Detection**

Detection of buried utilities via a hand-held receiver using electromagnetic and radio frequency signals that are present in metallic utilities as a result of current flow or low frequency radio signals (passive EML) Signals will also be induced from a transmitter at ground surface, by direct connection from a signal generator or from a sonde or tracing wire introduced into a pipe or duct (active EML).

#### **4.6.2 GPR**

Ground penetrating Radar (sometimes referred to as ground probing radar): Is the use of radar waves from a surface transmitter that can penetrate through ground materials and are reflected to the instrument by a change of ground material or other buried objects. In its simplest form, GPR has systems which have only real-time capability. As with EML, no digital record is captured.

#### **4.7 Limitations**

In exceptional circumstances, our utility surveyors may be unable to trace all buried utilities.

There are equipment limitations to consider. In the case of the GPR, pipes less than 50mm size generally are difficult to locate but occasionally this documented theoretical limitation is found to be incorrect and small diameter pipes have been located.

There are the geophysical conditions to consider when it comes to location of buried plant. Certain ground conditions can have adverse effects on the effectiveness of the equipment used. A large diameter pipe, on paper, should be locatable but under poor ground conditions such as disturbed or made ground it cannot be found.

The seasons can influence the successful location of utility. A utility may be located in summer and not in winter due to the ground water levels (and sometimes vice versa).

Geophysical data by itself does not allow identification of the utility detected. The identification of the utility is achieved through a combination of the on-site interpretation from both GPR and EML surveys together with on-site reconnaissance and correlation with the utility records.

To summarise the above, there are network configurations, equipment limitations, ground conditions and seasons (in any combination), to take into account in whether or not a utility can be located and therefore a definitive list is very difficult to produce.

#### **4.8 Quality Levels**

- All services labelled as B1 were detectable by multiple types of geophysical detection method.
- All services labelled as B2 were only detectable by one type of geophysical detection method.
- All services labelled as B3 were only detectable horizontally and no depth was located.
- All services labelled as B4 were undetectable and shown as an assumed route.

## 5.0 Surveyors Notes

**Surveyors Names** – Phil Kester, Will Harrison, Bill Wilson, Jack Newey

### **Weather conditions**

No adverse conditions to report.

### **Equipment used and calibration date due.**

- RD8000 and TX10 – Serial Numbers 10/TX-10B 3498 & 10/8K PDLB-13115.
  - Calibration date due – 29/09/2021.
- RD8000 and TX10 – Serial Numbers 10/TX-10B 3497 & 10/8K PDLB-13114.
  - Calibration date due – 13/03/2021.
- Mala Easy Locator – Serial Number 17196002
  - Calibration exempt.
- Trimble R10 GPS. Serial Number 5307425704
  - Calibration date due – 17/03/2021
- Trimble S6 Total Station – Serial Number 93210553
  - Calibration Due – 19/03/2021

### **Survey Detection Success.**

Quality level QL-B1 was achieved.

### **Limitations found on-site**

- Unable to raise two large inspection chambers next to pumping station in car park area, assumed routes plotted from chambers on drawing, further investigation required.
- Unable to locate water feed coming into field section from the south west, QLD plotted on drawing, further investigation required.
- Unable to locate gas feed cutting across the top north section of site, QLD plotted on drawing, further investigation required.
- Unable to locate manhole – 6206, 5207, 6207, 6204, 6209, possibly buried, approximate location plotted on drawing, further investigation required.
- Several manholes in car park area, and southern field area not shown on statutory plans, so could not allocate a manhole number on drawing.
- Unable to locate several electric feeds on site, QLD plotted on drawing, further investigation required –
  - Electric feed left in situ entering site from the south crossing across the footpath forks.
  - Electric feed entering site from the west into the car park area.
  - Electric feed cutting across bell mouth of car park area.
  - Electric feed cutting across the top north section of site.
- Unable to survey in three areas of site due to dense vegetation, these areas are –

- Unable to raise two large inspection chambers in car park area, assumed routes plotted on drawing, further investigation required.
  - A small section at the south side of site were in the area between were the footpath forks.
  - A large section of trees and bushes going through the centre of site.
  - A medium section of trees and bushes at the north east side of site

#### **Utility records available at time of the survey**

- Electric – NPG
- Gas – NGN
- BT – Openreach
- Water – Northumbrian Water
- Drainage – Northumbrian Water

#### **Buried features and obstructions**

Unable to raise large inspection chambers in car park area.

Unable to survey section of site due to dense vegetation.

#### **Conflicts between record information and site detected utilities.**

#### **GPR Quality**

QL-B1 achieved.



## APPENDIX 7

### ENVIRONMENT AGENCY DATA

Abstraction Licence Number	Date Effective From	Start Date	Expiry Date	Licence Holder Name	Address Line 1	Address Line 2	Address Town	Address County	Address Postcode	Purpose Description	Subpurpose Description	Use Description	Abstract	Abstract	National Grid Reference	Aquifer Type	
													on Start Date	on End Date			Source
NE/023/0003/004/R01	2018-04-01T00:00:00.0000000	2018-04-01T00:00:00.0000000	2030-03-31T00:00:00.0000000	Part of Tyne	Martime House	Tyne Dock	South Shields	TYNE & WEAR	NE34 9PT	Industrial, Commercial And Public Services	Other Industrial/Commercial/Public Services	Dust Suppression	01-Apr	31-Mar	TIDAL WATERS	PORT OF TYNE - TIDAL	NZ344866573
NE/023/0003/009	2012-09-04T00:00:00.0000000	2018-12-21T00:00:00.0000000	2030-03-31T00:00:00.0000000	CEMEX UK MATERIALS LTD	Cemex House	Evreux Way	Rugby	WARWICKSHIRE	CV21 2DT	Industrial, Commercial And Public Services	Mineral Products	Mineral Washing	01-Apr	31-Mar	TIDAL WATERS	TIDAL - JARROW WHARF	NZ3332065815
NE/023/0006/023	2018-07-17T00:00:00.0000000	2018-07-17T00:00:00.0000000	2030-03-31T00:00:00.0000000	Lanchester Wine Cellars Ltd	Unit 2 Greencroft Estates	Tower Road	Stanley	DURHAM	DH9 7XP	Industrial, Commercial And Public Services	Retail	Heat Pump	01-Apr	31-Mar	GROUNDWATERS	BOREHOLE A - COAL MASURES- ABBOTSFORD ROAD, LANCHESTER	NZ2847662210
NE/023/0006/023	2018-07-17T00:00:00.0000000	2018-07-17T00:00:00.0000000	2030-03-31T00:00:00.0000000	Lanchester Wine Cellars Ltd	Unit 2 Greencroft Estates	Tower Road	Stanley	DURHAM	DH9 7XP	Industrial, Commercial And Public Services	Retail	Heat Pump	01-Apr	31-Mar	GROUNDWATERS	BOREHOLE B - COAL MEASURES - ABBOTSFORD ROAD, LANCHESTER	NZ2848062238
NE/023/0006/023	2018-07-17T00:00:00.0000000	2018-07-17T00:00:00.0000000	2030-03-31T00:00:00.0000000	Lanchester Wine Cellars Ltd	Unit 2 Greencroft Estates	Tower Road	Stanley	DURHAM	DH9 7XP	Industrial, Commercial And Public Services	Retail	Heat Pump	01-Apr	31-Mar	GROUNDWATERS	BOREHOLE C - COAL MEASURES-ABBOTSFORD ROAD, LANCHESTER	NZ2848462262
NE/023/0003/015	2014-07-17T00:00:00.0000000	2020-03-12T00:00:00.0000000	2030-03-31T00:00:00.0000000	A & P Tyne Ltd	Wagonway Road	Hebburn	TYNE & WEAR	NE31 1SP	Water Supply	Private Water Undertaking	General Use Relating To Secondary Category (Medium Loss)	General Use	01-Apr	31-Mar	TIDAL WATERS	RIVER TYNE AT DRY DOCK HEBBURN	NZ33065
NE/023/0003/015	2014-07-17T00:00:00.0000000	2020-03-12T00:00:00.0000000	2030-03-31T00:00:00.0000000	A & P Tyne Ltd	Wagonway Road	Hebburn	TYNE & WEAR	NE31 1SP	Industrial, Commercial And Public Services	Other Industrial/Commercial/Public Services	General Washing/Process Washing	General Washing/Process Washing	01-Apr	31-Mar	TIDAL WATERS	RIVER TYNE AT DRY DOCK HEBBURN	NZ3092965757

Abstraction Licence Number	Date Effective from	Expiry Date	Licence Issue Number	Licence Holder Name	Address Postcode	Purpose Description	Sub-purpose Description	Use Description	Abstraction Start Date	Abstraction End Date	Source Description	Abstraction Name	Abstraction Type	National Grid Reference	Aquifer Type
NE/023/0003/004/R01	2018-04-01T00:00:00.0000000	2030-03-31T00:00:00.0000000	1	Port of Tyne	NE34 9PT	Industrial, Commercial And Public Services	Other Industrial/Commercial/Public Services	Dust Suppression	01-Apr	31-Mar	TIDAL WATERS	PORT OF TYNE - TIDAL	SP	NZ3450065700	
NE/023/0003/009	2012-09-04T00:00:00.0000000	2030-03-31T00:00:00.0000000	2	CEMEX UK MATERIALS LTD	CV21 2DT	Industrial, Commercial And Public Services	Mineral Products	Mineral Washing	01-Apr	31-Mar	TIDAL WATERS	TIDAL - JARROW WHARF	SP	NZ3330065800	
NE/023/0006/023	2018-07-17T00:00:00.0000000	2030-03-31T00:00:00.0000000	1	Lanchester Wine Cellars Ltd	DH9 7XP	Industrial, Commercial And Public Services	Retail	Heat Pump	01-Apr	31-Mar	GROUNDWATERS	BOREHOLE A - COAL MASURES- ABBOTSFORD ROAD, LANCHESTER	SP	NZ2848002200	M23 CARBONIFEROUS COAL MEASURES 1'23'' (RIVER TYNE CATCHMENTS)
NE/023/0006/023	2018-07-17T00:00:00.0000000	2030-03-31T00:00:00.0000000	1	Lanchester Wine Cellars Ltd	DH9 7XP	Industrial, Commercial And Public Services	Retail	Heat Pump	01-Apr	31-Mar	GROUNDWATERS	BOREHOLE B - COAL MEASURES - ABBOTSFORD ROAD, LANCHESTER	SP	NZ2850062300	M23 CARBONIFEROUS COAL MEASURES 1'23'' (RIVER TYNE CATCHMENTS)
NE/023/0006/023	2018-07-17T00:00:00.0000000	2030-03-31T00:00:00.0000000	1	Lanchester Wine Cellars Ltd	DH9 7XP	Industrial, Commercial And Public Services	Retail	Heat Pump	01-Apr	31-Mar	GROUNDWATERS	BOREHOLE C - COAL MEASURES-ABBOTSFORD ROAD, LANCHESTER	SP	NZ2850062300	M23 CARBONIFEROUS COAL MEASURES 1'23'' (RIVER TYNE CATCHMENTS)
NE/023/0003/015	2014-07-17T00:00:00.0000000	2030-03-31T00:00:00.0000000	2	A & P Tyne Ltd	NE31 1SP	Water Supply	Private Water Undertaking	General Use Relating To Secondary Category (Medium Loss)	01-Apr	31-Mar	TIDAL WATERS	RIVER TYNE AT DRY DOCK HEBBURN	SP	NZ3090065800	
NE/023/0003/015	2014-07-17T00:00:00.0000000	2030-03-31T00:00:00.0000000	2	A & P Tyne Ltd	NE31 1SP	Industrial, Commercial And Public Services	Other Industrial/Commercial/Public Services	General Washing/Process Washing	01-Apr	31-Mar	TIDAL WATERS	RIVER TYNE AT DRY DOCK HEBBURN	SP	NZ3090065800	

## APPENDIX 8

### PRINCIPLES OF CONTAMINATION RISK ASSESSMENT

## PRINCIPLES OF CONTAMINATION RISK ASSESSMENT

The Environmental Protection Act 1990, Part II A Contaminated Land (Section 57 of the Environment Act 1995) and the Contaminated Land Regulations 1999 provide a basis on which to determine the unacceptable risks and liabilities presented by a contaminated site. Contaminated Land is defined within Section 78A(2) and in all those Sections mentioned as:-

“Any land which appears to the local authority in whose area it is situated to be in such a condition, by reason of substances in, on or under the land that-

- a) **SIGNIFICANT HARM** is being caused, or there is significant possibility of such harm being caused; or
- b) **SIGNIFICANT POLLUTION OF CONTROLLED WATERS** is being caused, or there is a significant possibility of such pollution being caused.”

Section 57 of the Environment Act 1995 requires that any site identified as being “contaminated” by the Local Authority will be registered by them and remediation will be required to render the site fit for use.

The presence of contamination is not the sole factor for deciding whether a site is contaminated. Relevant parties should identify site-specific unacceptable risks and provide objective, cost-effective methods to manage the contamination in a manner which satisfies the proposed end-use.

The guidance defines “risk” as the combination of:-

**PROBABILITY OF RISK:** or frequency, of occurrence of a defined hazard; and

**MAGNITUDE/POTENTIAL SEVERITY:** (including the seriousness) of the consequences.

A risk-based approach, which takes both technical and non-technical aspects into consideration when making decisions on contamination resulting from past, present or future human activities, is advocated.

The assessment of unacceptable risks generally relies on the identification of three principal elements forming a ‘contaminant linkage’:-

**CONTAMINANT:** is a substance which is in, on or under the land and which has the potential to cause significant harm to a relevant receptor, or to cause significant pollution to controlled waters

**RECEPTOR:** something that could be adversely affected by a contaminant eg. a person, an organism, and ecosystem, property or controlled waters

**PATHWAY:** a route through which the contaminant can migrate, and by which a receptor is, or might be, affected by a contaminant

In the absence of any one of these elements, on any given site, there is no risk. Where all three elements are present, a risk assessment is required to determine the significance of the harm or pollution that is being or may be caused. As outlined above, the terms of the Contaminated Land regime specify that remediation need only be implemented where a site is causing, or there is a significant possibility that it will cause, significant harm, or that pollution of controlled waters is being, or is likely to be caused.

Development of contaminated land is usually addressed through the application of planning and development legislation and guidance (i.e. Planning Guidance Note PPS23 Planning and Pollution Control in England). The suitable for use approach is seen as the most appropriate basis to deal with contaminated land, taking account of environmental, social and economic objectives. The assessment is made in the context of the proposed land use (e.g. residential, commercial, industrial and public open-space).

### Definition of Severity of Consequence

The risk assessment has been undertaken by assessing the severity of the potential consequence, taking into account both the potential severity of the hazard and the sensitivity of the target, based on the categories given below.

Category	Definition
Severe	Acute risks to human health, catastrophic damage to buildings/property, major pollution of controlled waters
Medium	Chronic risk to human health, pollution of sensitive controlled waters, significant effects on sensitive ecosystems or species, significant damage to buildings or structures
Mild	Pollution of non-sensitive waters, minor damage to buildings or structures
Minor	Requirements for protective equipment during site works to mitigate health effects, damage to non-sensitive ecosystems or species

### Definition of Probability of Occurrence

The likelihood of an event (probability) takes into account the linkage between a hazard and target and the integrity of this pathway, and has been assessed based on the categories given below.

Category	Definition
High Likelihood	Pollutant linkage may be present, and risk is almost certain to occur in long term, or there is evidence of harm to the receptor
Likely	Pollutant linkage may be present, and it is probable that the risk will occur over the long term
Low Likelihood	Pollutant linkage may be present, and there is a possibility of the risk occurring, although there is no certainty that it will do so
Unlikely	Pollutant linkage may be present, but the circumstances under which harm would occur are improbable

### Risk Matrix

The potential severity of the consequence and the probability of the occurrence have been combined in accordance with the following matrix in order to give a level of risk for each potential hazard.

		Severity of Consequence			
		Severe	Medium	Mild	Minor
Probability of Occurrence	High Likelihood	Very high	High	Moderate	Low
	Likely	High	Moderate	Low	Very Low
	Low Likelihood	Moderate	Low	Very Low	Negligible
	Unlikely	Low	Very Low	Negligible	Negligible

## **APPENDIX 9**

### **NOTES ON LIMITATIONS**

## NOTES ON LIMITATIONS

- 1 FWS Consultants Ltd (“FWS”) has prepared this report solely for the use of the client and/or his agent (the “Client”) on the basis of exchange(s) of written proposals and instructions, and FWS accepts no responsibility or liability:-
  - a) for use of this report by any party other than the person for whom it was commissioned, or;
  - b) for the consequences of the report being used for any purpose other than that for which FWS was instructed to prepare it.

Should any third party wish to use or rely upon the contents of the report, written approval from FWS must be sought.

- 2 All information supplied by the Client, the Client’s staff and professional advisers, local authorities, other statutory bodies, investigation agencies and publicly accessible databases, shall be provided to FWS in writing, and is accepted as being correct unless otherwise specified in writing by the discloser of the information.
- 3 The conclusions and recommendations in this report represent the professional opinions of FWS derived from currently accepted industry practices, and through the exercising of reasonable skill and care to be expected of a professional geosciences and environmental consultancy of similar size and experience. The assessments and judgments given in this report are directed by and limited to both the finite data on which they are based and the proposed works to which they are addressed.
- 4 Environmental and geotechnical desk studies comprise a study of available information obtained from various identified sources, authorities and parties. The information reviewed cannot be exhaustive and has been accepted in good faith as providing representative and true data pertaining to site conditions. For clarity, no independent verification of this data is carried out by FWS and it is accepted at face value. Any identified risks in desk study reports are perceived risks based on the information available at the time. Actual risks can only be assessed after carrying out a thorough physical investigation of the site that serves to validate such identified risks.
- 5 Data acquisition during site investigations is subject to the limitations of the methods of investigation used, site conditions and access constraints. Exploratory holes undertaken during fieldwork, particularly boreholes and/or trial pits, investigate a small volume of ground in relation to the size of the site and thus can only provide an indication of site conditions. The opinions provided and recommendations given in this report are based on the desk study information and ground conditions apparent at the site of each of the exploratory holes. There may be ground conditions elsewhere onsite that have not been disclosed by the investigation and which therefore have not been taken into account in this report. FWS will take all due care and make commentary on the adequacy of data collection and therefore the ability to highlight the presence or otherwise of exceptional conditions.
- 6 Owing to the natural variation of the systems that are being investigated, and the anthropological impact similarly changing through time, the findings and opinions in this report are relevant to the dates of the site works and should not be relied upon to represent conditions after a reasonable passing of time. Site conditions will change over time due to natural variations and human activities. The comments made on groundwater, surface water and soil gas conditions are based on observations made at the time that the site work was carried out. It should be noted that these conditions will vary owing to seasonal, tidal and meteorological effects. Variation in the types and concentrations of contaminants and variations in their flow paths may occur due to seasonal water table fluctuations, past disposal practices, the passage of time, or subsequent developments or activities on the site or adjacent area.
- 7 The scope of the investigation, as agreed between FWS and the Client, was undertaken based on the specific development proposals of the Client and may be inappropriate to another form of development or scheme.
- 8 The opinions expressed in this report regarding contamination, geotechnical and/or waste assessments are based on simple statistical analysis and comparison with available guidance values. No liability can be accepted for the retrospective effects of any changes or amendments to these values.